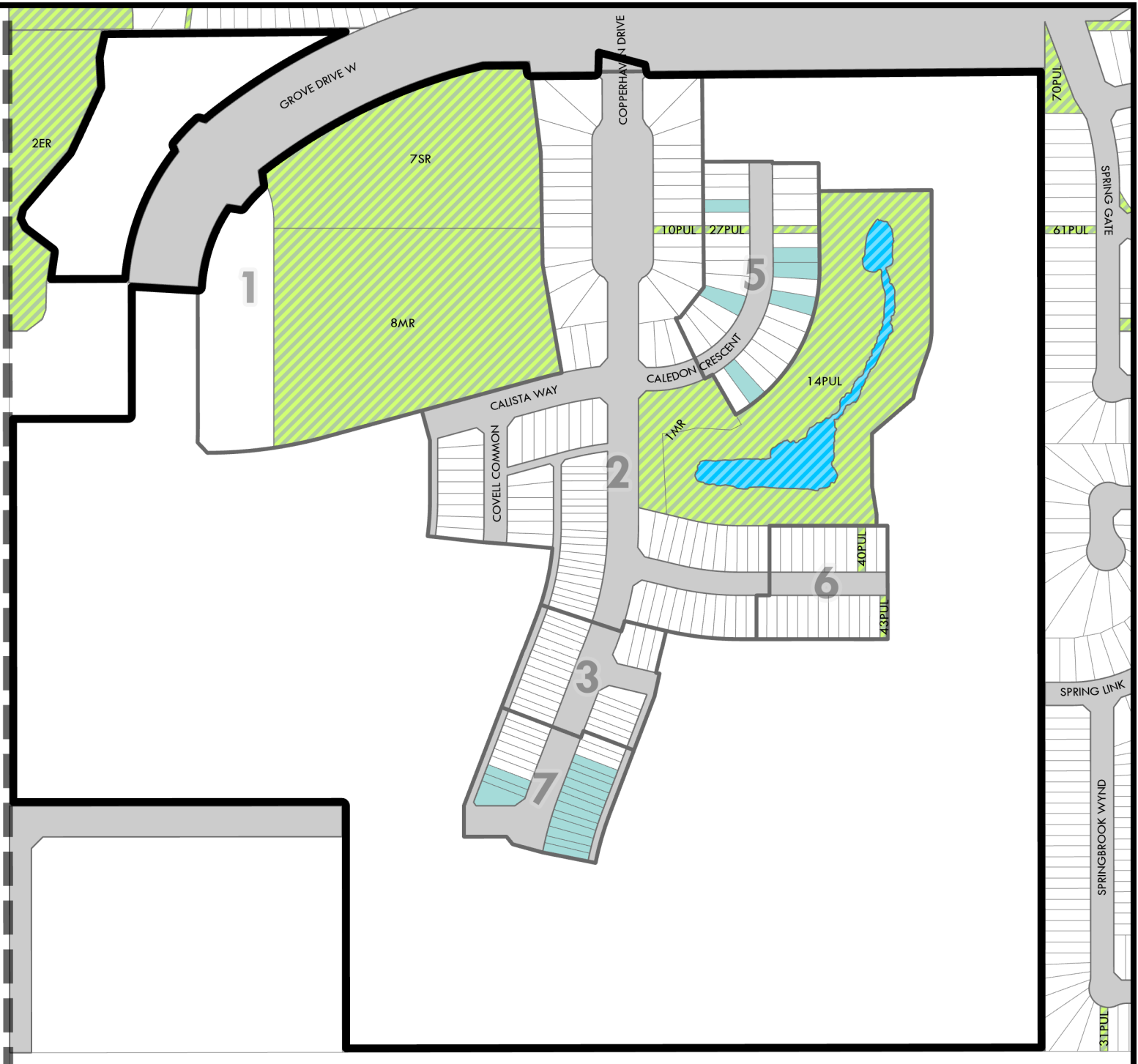



- City Boundary
- Neighbourhood Boundary
- Development Stage Boundary
- Parks and Natural Areas
- Storm Water Pond
- Vacant Lot
- Parcel

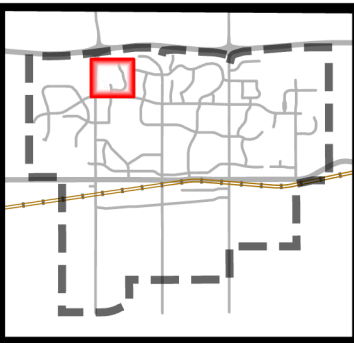
**Vacant lots as of:
June 2024**

Occupied Lots 90.4% (198.0)
 Vacant Lots 9.6% (21.0)



Copperhaven Lot Vacancy and Development Stages

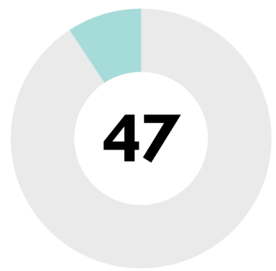




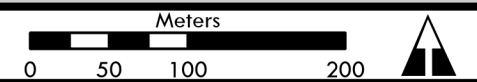
- City Boundary
- Neighbourhood Boundary
- Development Stage Boundary
- Parks and Natural Areas
- Storm Water Pond
- Vacant Lot
- Parcel

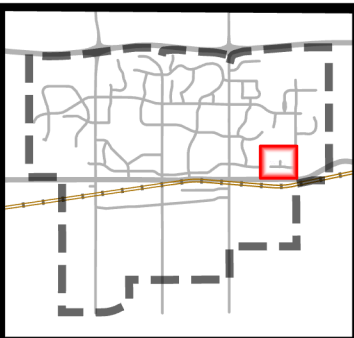
Vacant lots as of: June 2024

Occupied Lots 90.8% (462.0)
 Vacant Lots 9.2% (47.0)



Deer Park Lot Vacancy and Development Stages

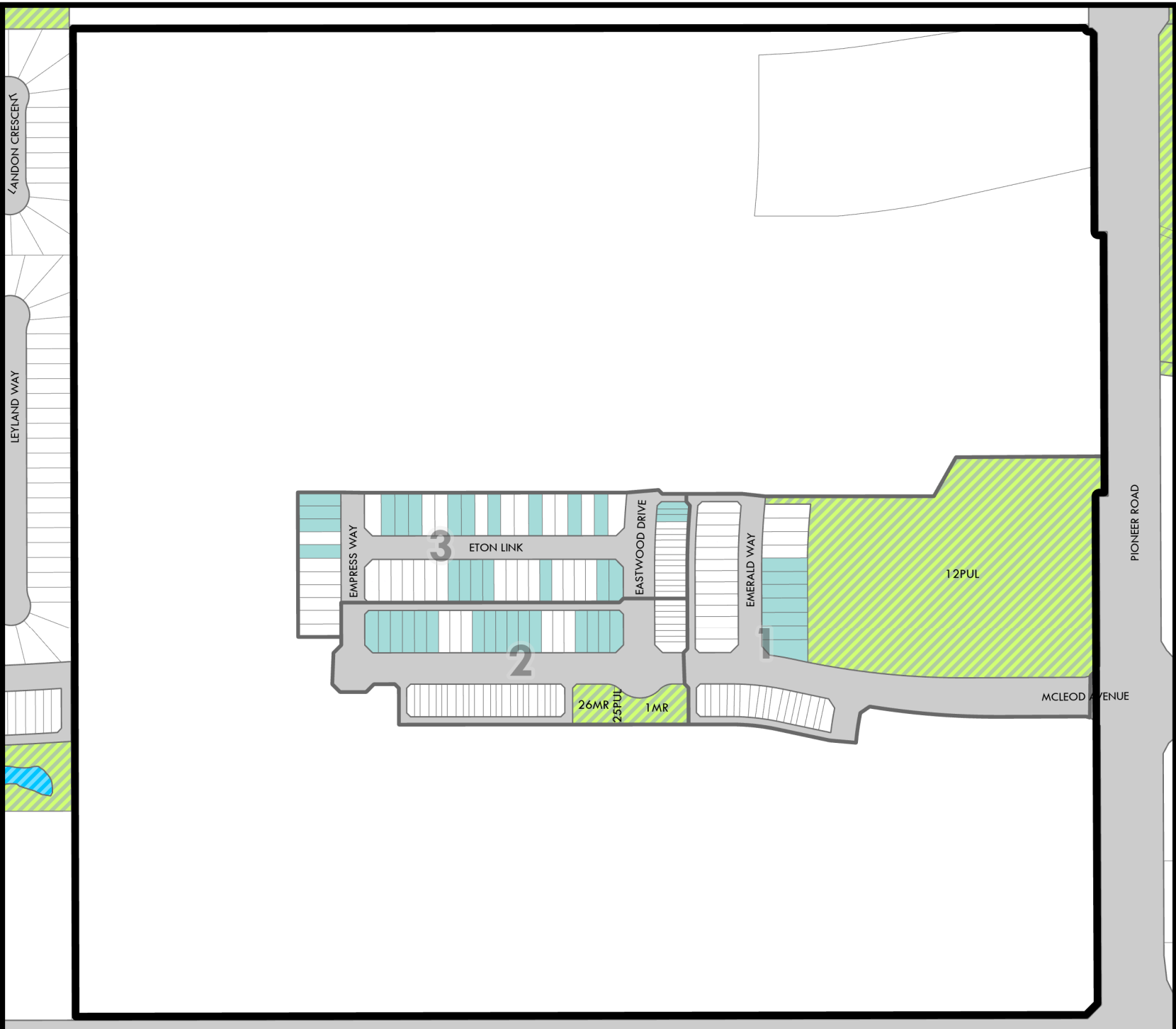
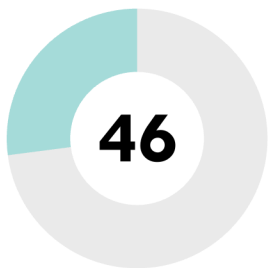




- City Boundary
- Neighbourhood Boundary
- Development Stage Boundary
- Parks and Natural Areas
- Storm Water Pond
- Vacant Lot
- Parcel

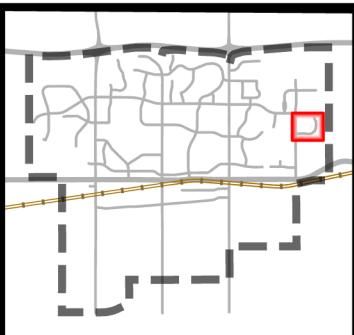
Vacant lots as of: June 2024

Occupied Lots 72.9% (124.0)
 Vacant Lots 27.1% (46.0)



Easton Lot Vacancy and Development Stages

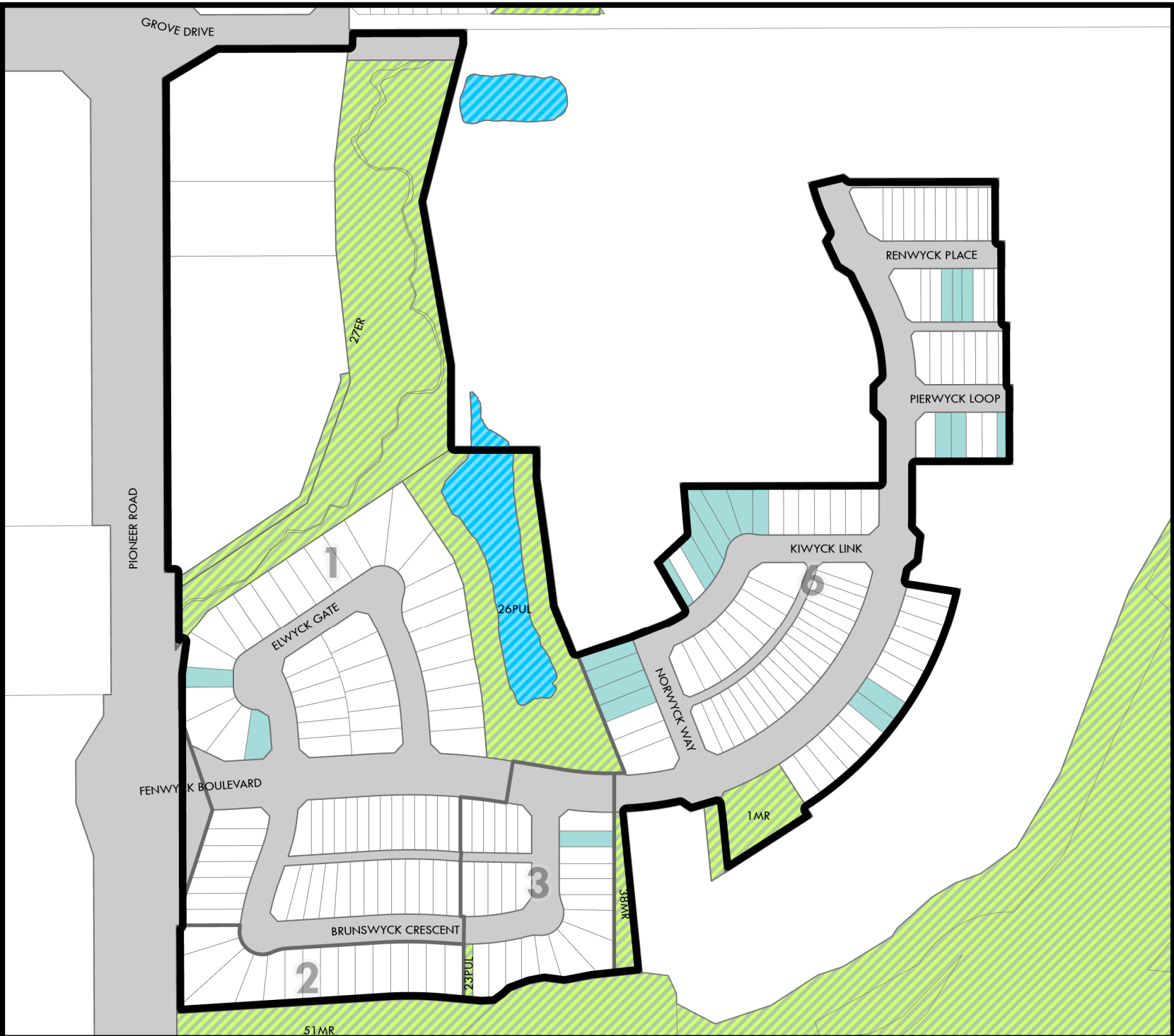




- City Boundary
- Neighbourhood Boundary
- Development Stage Boundary
- Parks and Natural Areas
- Storm Water Pond
- Vacant Lot
- Parcel

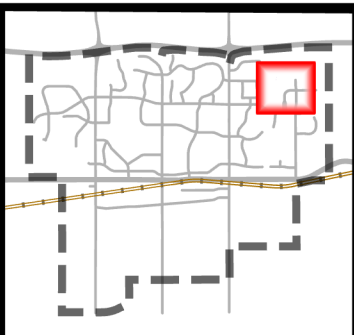
Vacant lots as of: June 2024

Occupied Lots 90.2% (203.0)
 Vacant Lots 9.8% (22.0)



Fenwyck Lot Vacancy and Development Stages

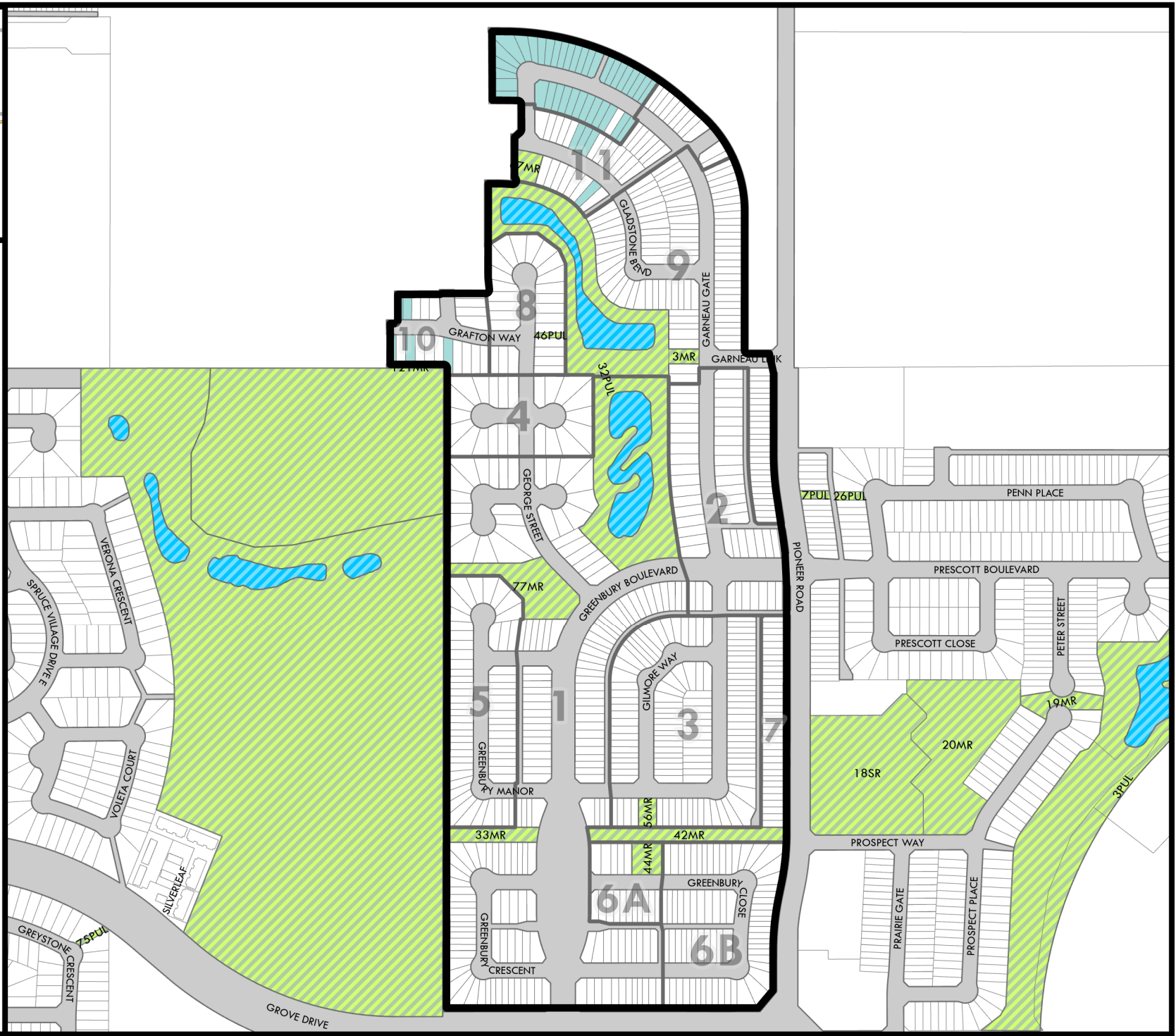
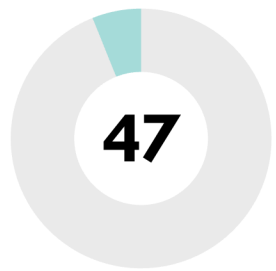




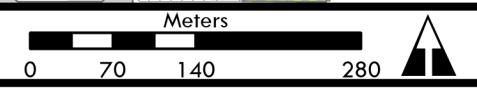
- City Boundary
- Neighbourhood Boundary
- Development Stage Boundary
- Parks and Natural Areas
- Storm Water Pond
- Vacant Lot
- Parcel

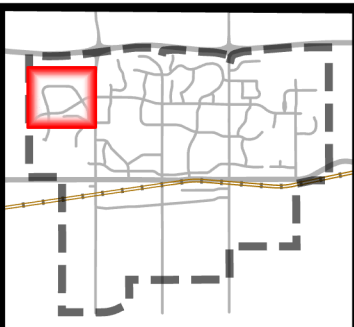
**Vacant lots as of:
June 2024**

Occupied Lots 93.9% (727.0)
 Vacant Lots 6.1% (47.0)



Greenbury Lot Vacancy and Development Stages

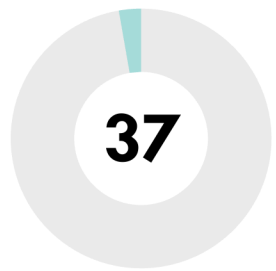




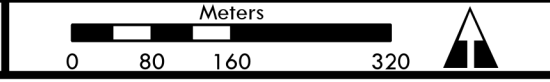
- City Boundary
- Neighbourhood Boundary
- Development Stage Boundary
- Parks and Natural Areas
- Storm Water Pond
- Vacant Lot
- Parcel

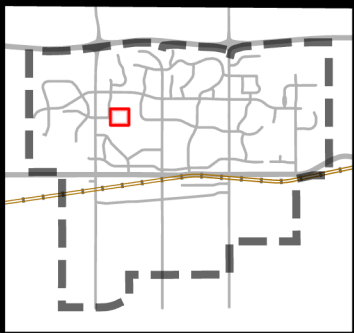
**Vacant lots as of:
June 2024**

Occupied Lots 97.3% (1,313.0)
Vacant Lots 2.7% (37.0)



Harvest Ridge Lot Vacancy and Development Stages

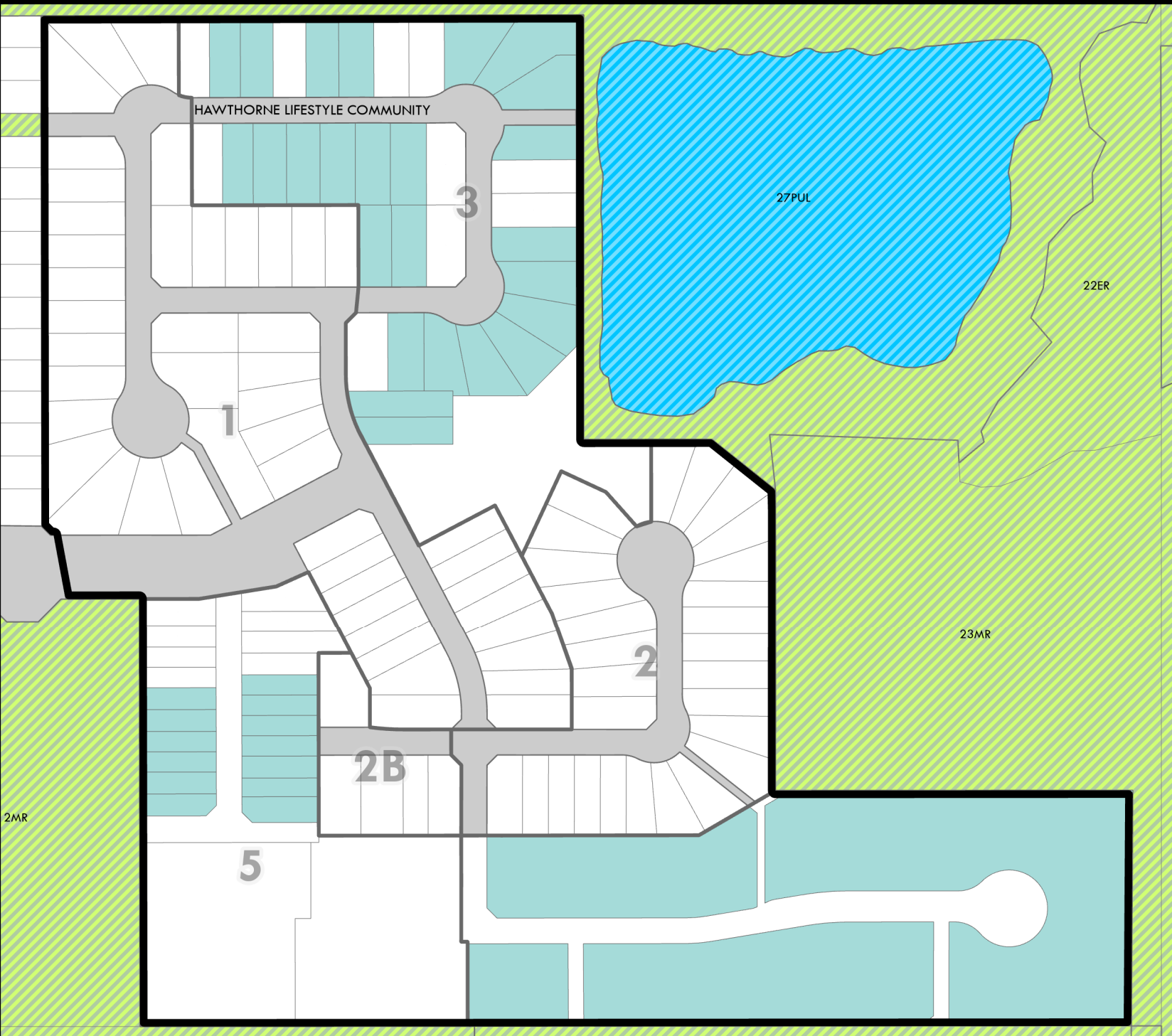
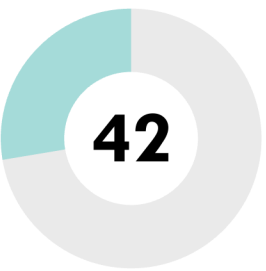





- City Boundary
- Neighbourhood Boundary
- Development Stage Boundary
- Parks and Natural Areas
- Storm Water Pond
- Vacant Lot
- Parcel

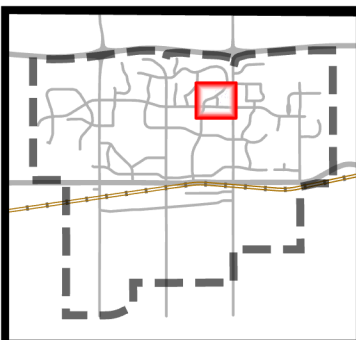
**Vacant lots as of:
June 2024**

Occupied Lots 72.4% (110.0)
 Vacant Lots 27.6% (42.0)



Heritage Creek Lot Vacancy and Development Stages

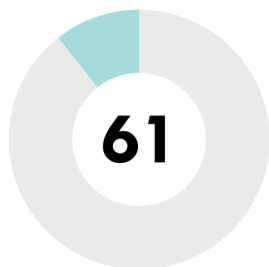




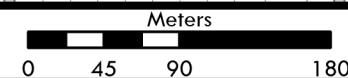
- City Boundary
- Neighbourhood Boundary
- Development Stage Boundary
- Parks and Natural Areas
- Storm Water Pond
- Vacant Lot
- Parcel

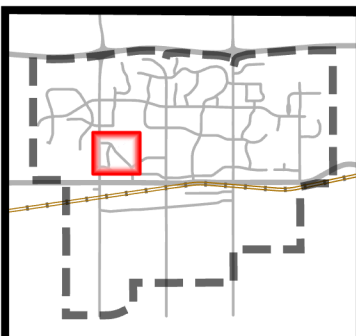
**Vacant lots as of:
June 2024**

Occupied Lots 89.3% (511.0)
 Vacant Lots 10.7% (61.0)



Hilldowns Lot Vacancy and Development Stages

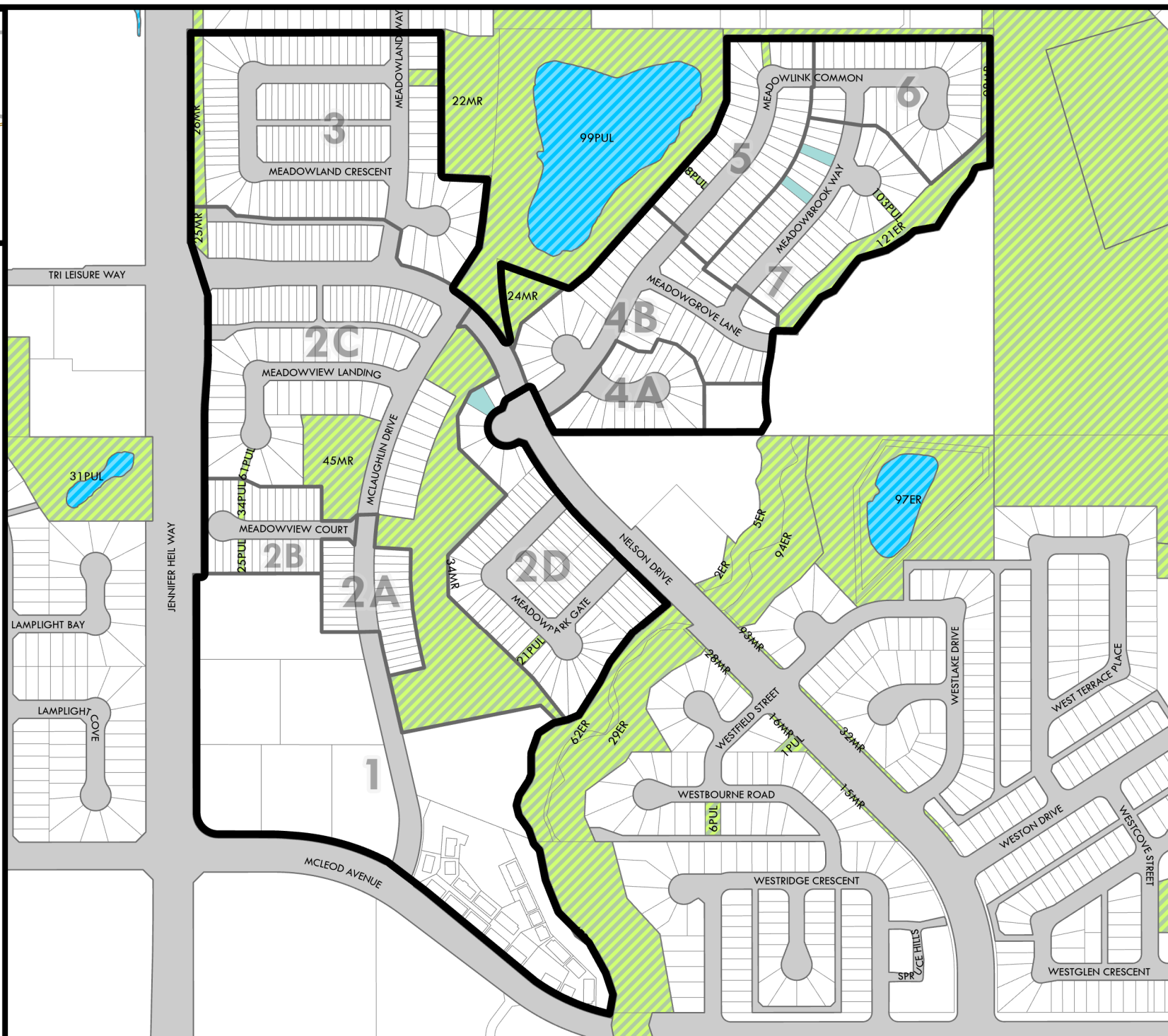





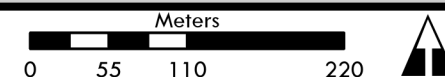
-  City Boundary
-  Neighbourhood Boundary
-  Development Stage Boundary
-  Parks and Natural Areas
-  Storm Water Pond
-  Vacant Lot
-  Parcel

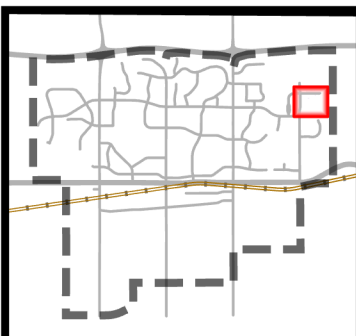
Vacant lots as of: June 2024

Occupied Lots 99.5% (584.0)
 Vacant Lots 0.5% (3.0)



McLaughlin Lot Vacancy and Development Stages





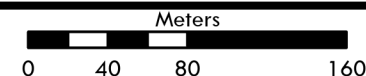
- City Boundary
- Neighbourhood Boundary
- Development Stage Boundary
- Parks and Natural Areas
- Storm Water Pond
- Vacant Lot
- Parcel

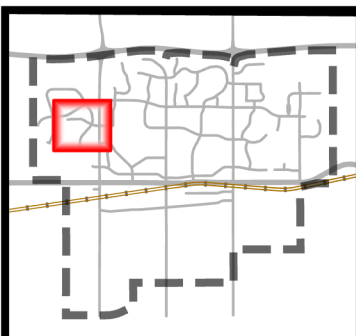
Vacant lots as of: June 2024

Occupied Lots 93.8% (333.0)
 Vacant Lots 6.2% (22.0)



Prescott Lot Vacancy and Development Stages

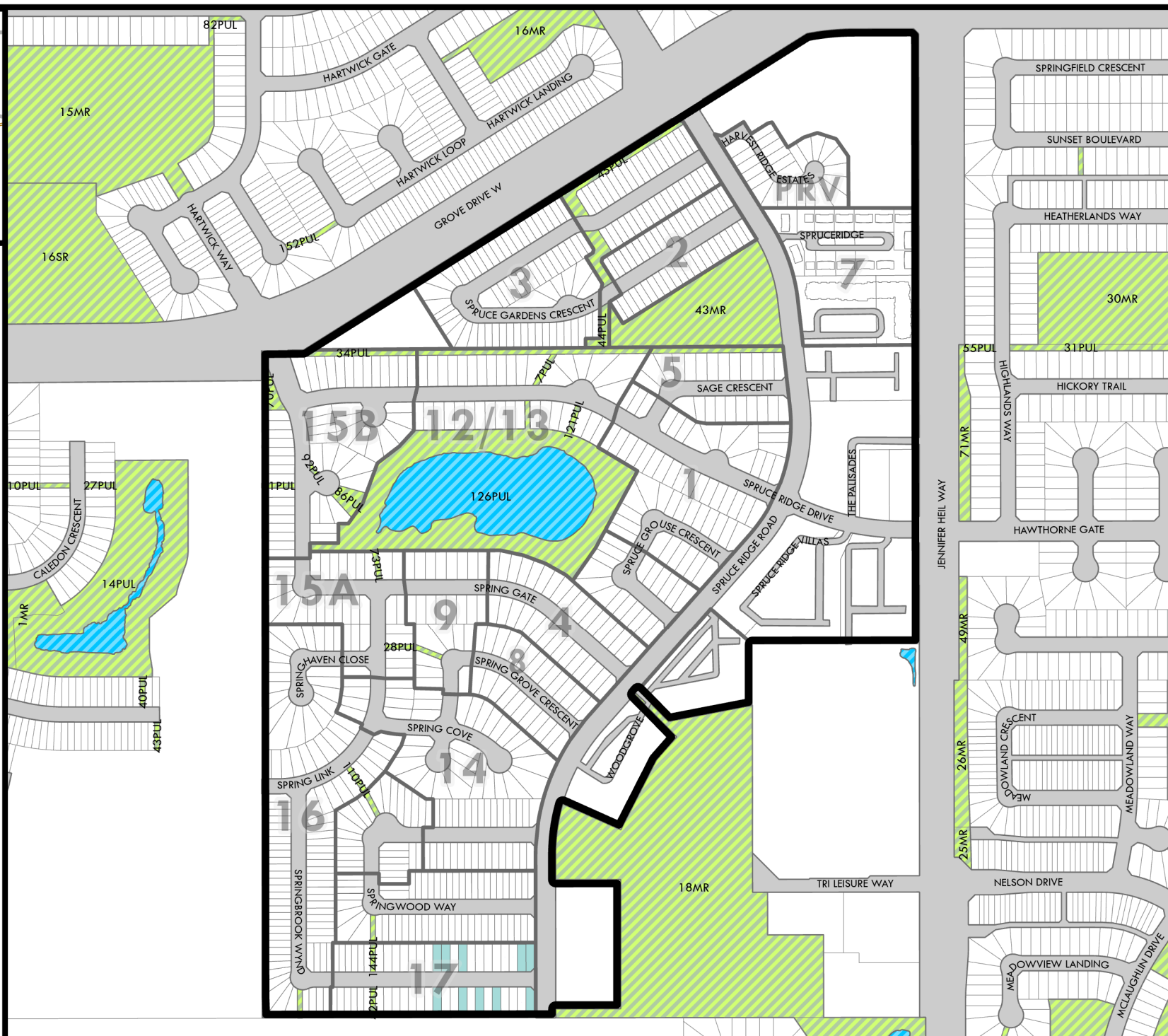
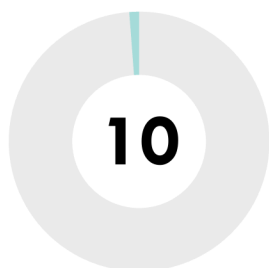




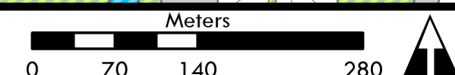
-  City Boundary
-  Neighbourhood Boundary
-  Development Stage Boundary
-  Parks and Natural Areas
-  Storm Water Pond
-  Vacant Lot
-  Parcel

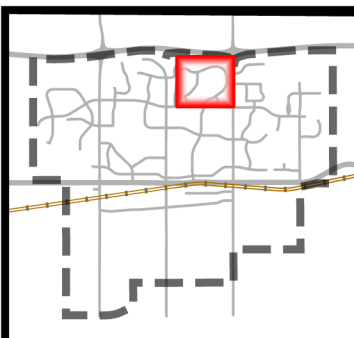
Vacant lots as of: June 2024

Occupied Lots 98.8% (817.0)
Vacant Lots 1.2% (10.0)



Spruce Ridge Lot Vacancy and Development Stages

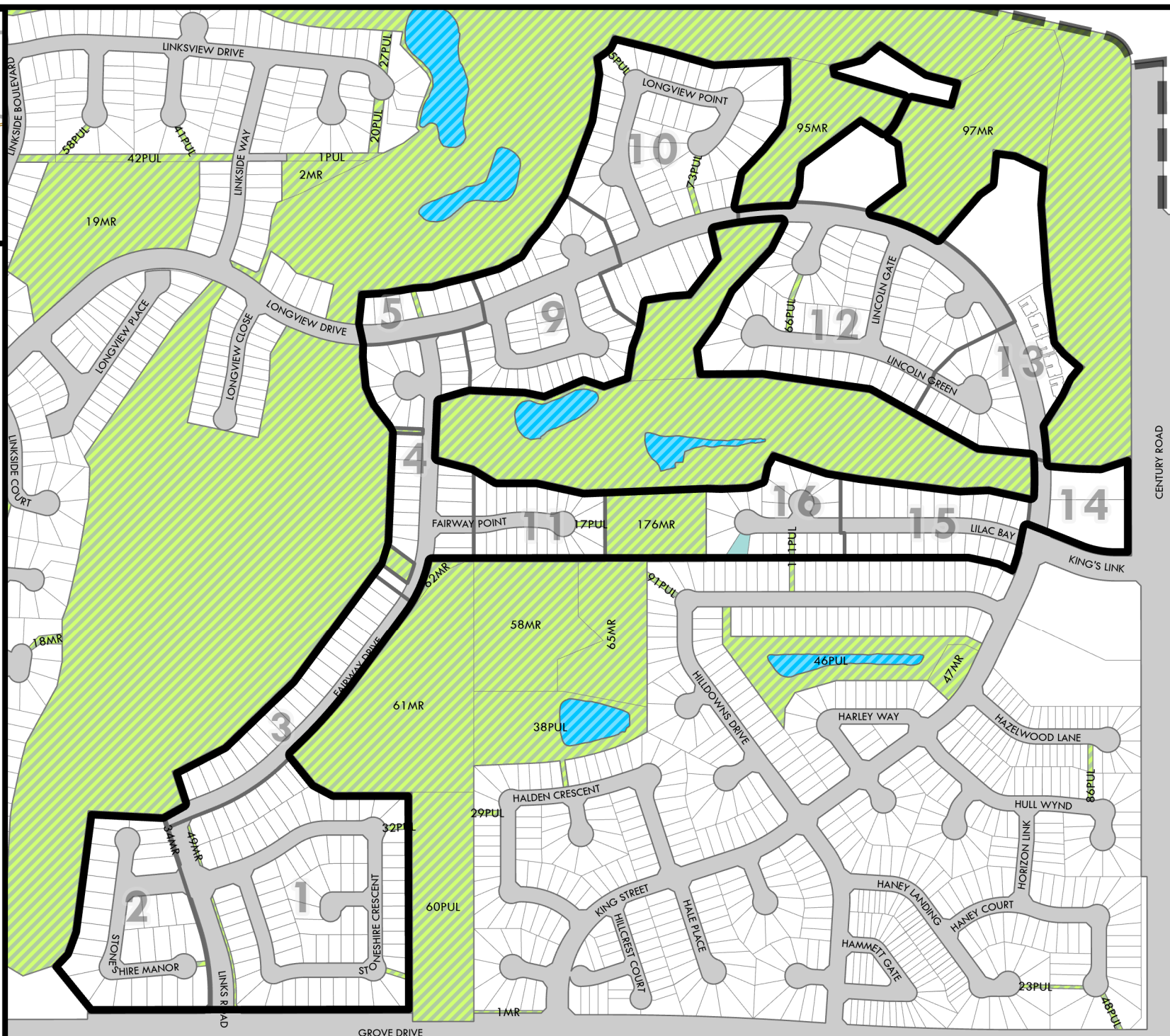





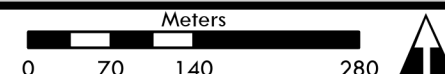
- City Boundary
- Neighbourhood Boundary
- Development Stage Boundary
- Parks and Natural Areas
- Storm Water Pond
- Vacant Lot
- Parcel

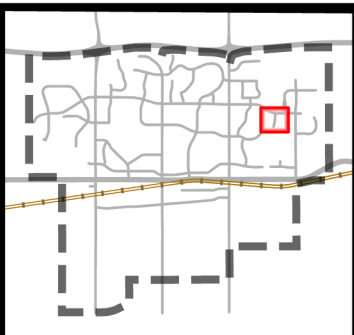
Vacant lots as of: June 2024

Occupied Lots 99.8% (455.0)
 Vacant Lots 0.2% (1.0)



Stoneshire Lot Vacancy and Development Stages

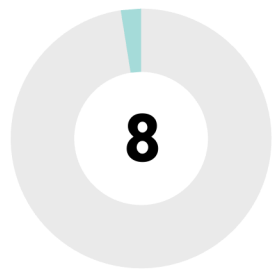





- City Boundary
- Neighbourhood Boundary
- Development Stage Boundary
- Parks and Natural Areas
- Storm Water Pond
- Vacant Lot
- Parcel

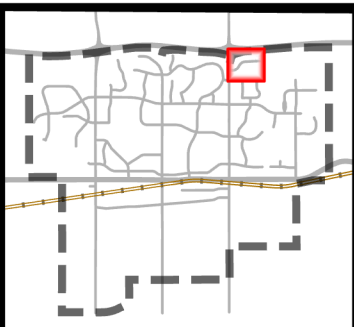
Vacant lots as of: June 2024

Occupied Lots 97.5% (312.0)
Vacant Lots 2.5% (8.0)



Tonewood Lot Vacancy and Development Stages

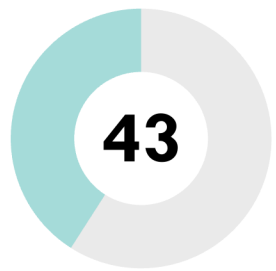




- City Boundary
- Neighbourhood Boundary
- Development Stage Boundary
- Parks and Natural Areas
- Storm Water Pond
- Vacant Lot
- Parcel

**Vacant lots as of:
June 2024**

Occupied Lots 59.0% (62.0)
 Vacant Lots 41.0% (43.0)



Westwind Lot Vacancy and Development Stages

