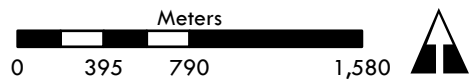
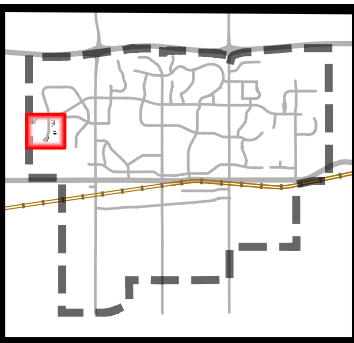




Spruce Grove Lot Vacancy and Development Stages

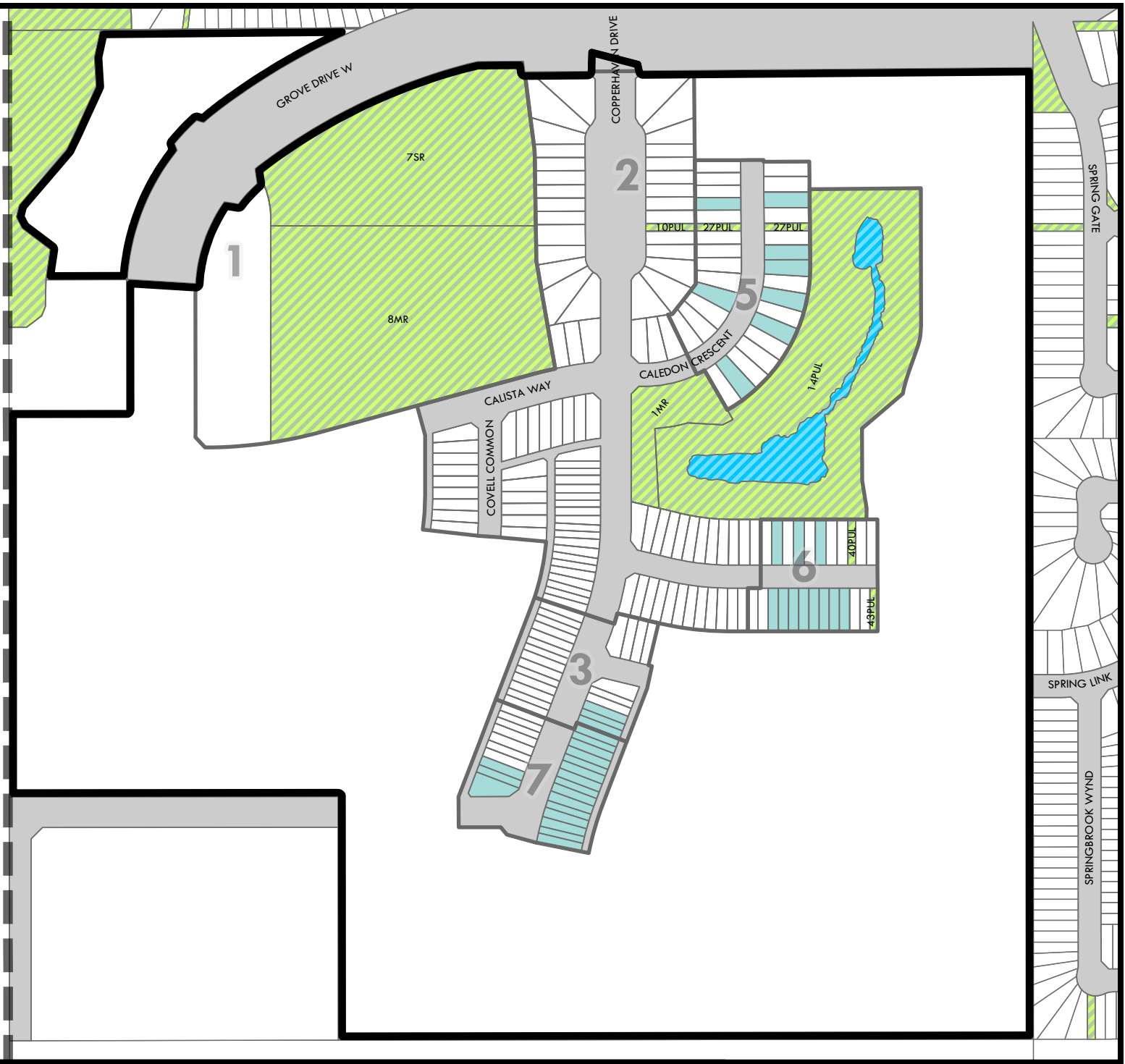
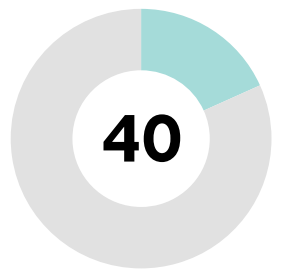




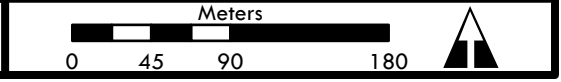
-  City Boundary
-  Neighbourhood Boundary
-  Development Stage Boundary
-  Parks and Natural Areas
-  Storm Water Pond
-  Parcel (179)
-  Vacant Lot (40)

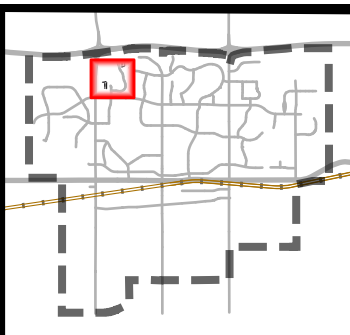
**Vacant lots as of:
March 2024**








 Vacant Lots 18.3% (40.0)
 Occupied Lots 81.7% (179.0)





Copperhaven Lot Vacancy and Development Stages

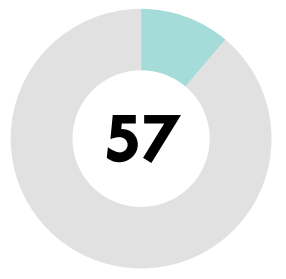





-  City Boundary
-  Neighbourhood Boundary
-  Development Stage Boundary
-  Parks and Natural Areas
-  Storm Water Pond
-  Parcel (452)
-  Vacant Lot (57)

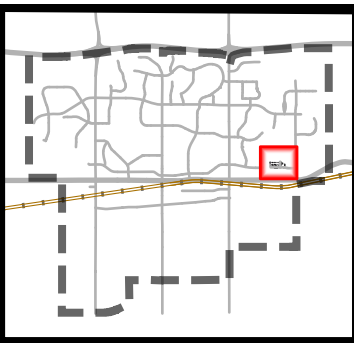
**Vacant lots as of:
March 2024**

 Vacant Lots 11.2% (57.0)
 Occupied Lots 88.8% (452.0)



Deer Park Lot Vacancy and Development Stages

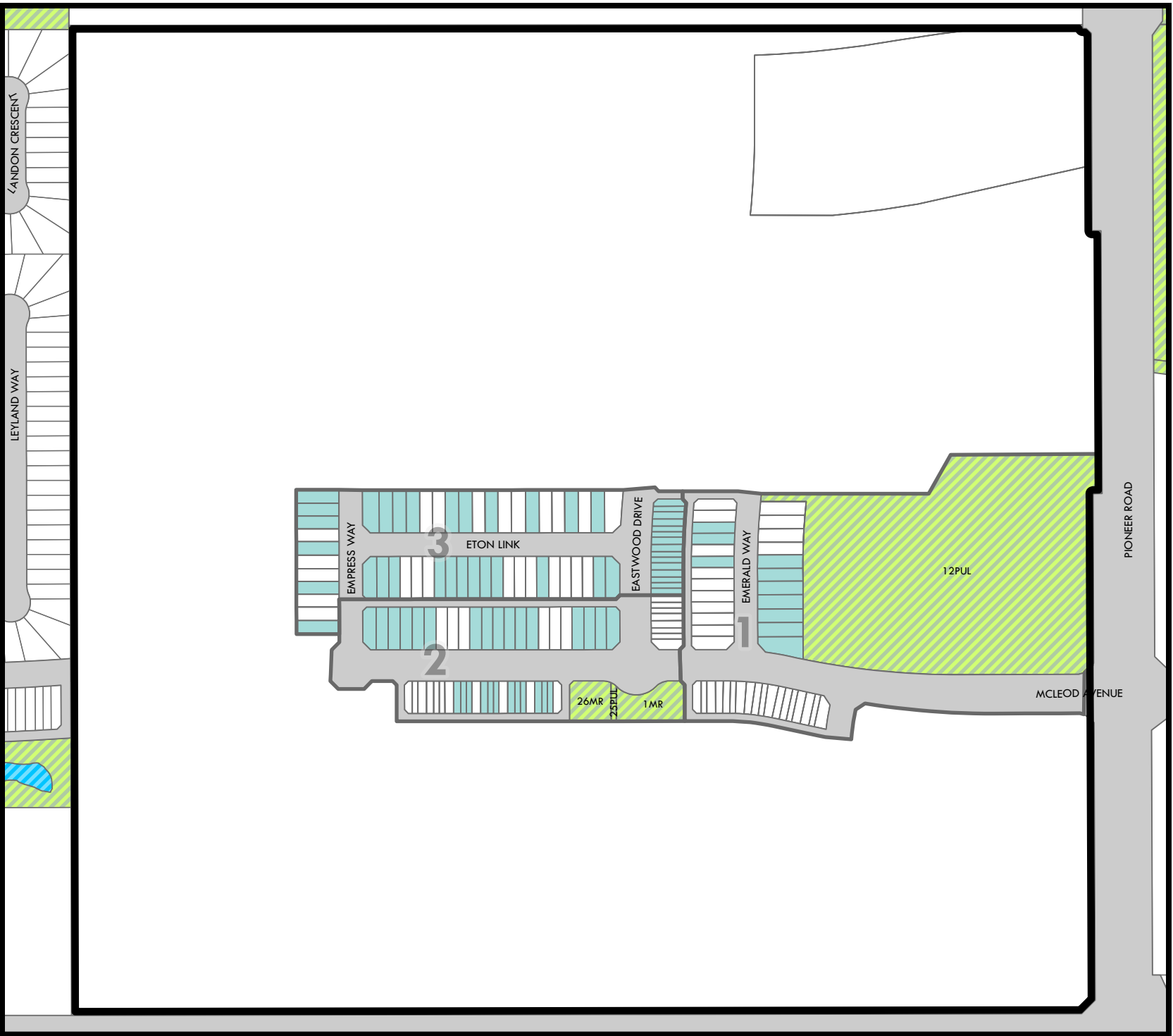
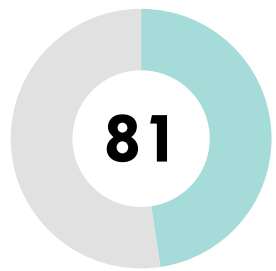




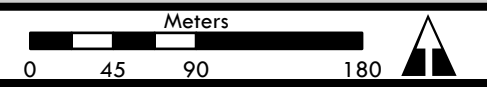
-  City Boundary
-  Neighbourhood Boundary
-  Development Stage Boundary
-  Parks and Natural Areas
-  Storm Water Pond
-  Parcel (89)
-  Vacant Lot (81)

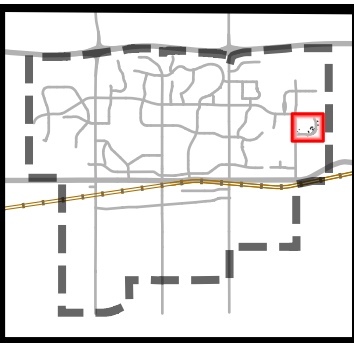
**Vacant lots as of:
March 2024**

-  Vacant Lots 47.6% (81.0)
-  Occupied Lots 52.4% (89.0)




Easton Lot Vacancy and Development Stages

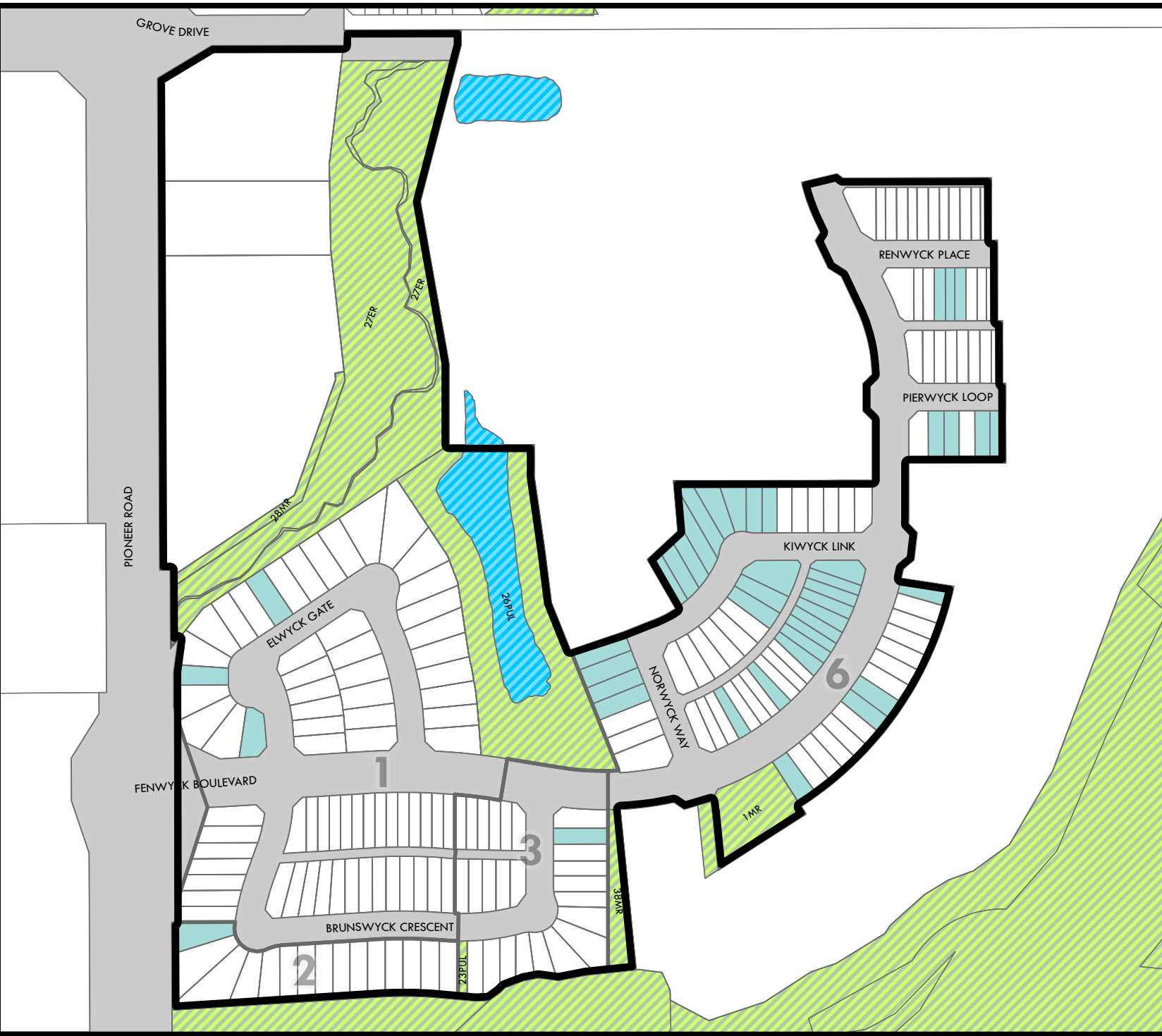
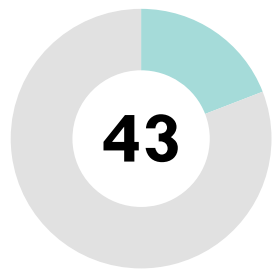





-  City Boundary
-  Neighbourhood Boundary
-  Development Stage Boundary
-  Parks and Natural Areas
-  Storm Water Pond
-  Parcel (182)
-  Vacant Lot (43)

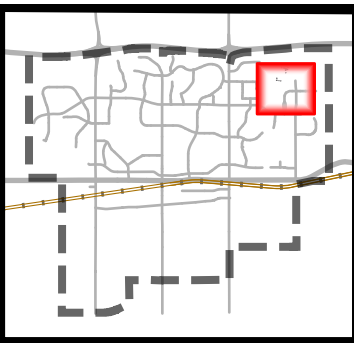
**Vacant lots as of:
March 2024**

 Vacant Lots 19.1% (43.0)
 Occupied Lots 80.9% (182.0)



Fenwyck Lot Vacancy and Development Stages

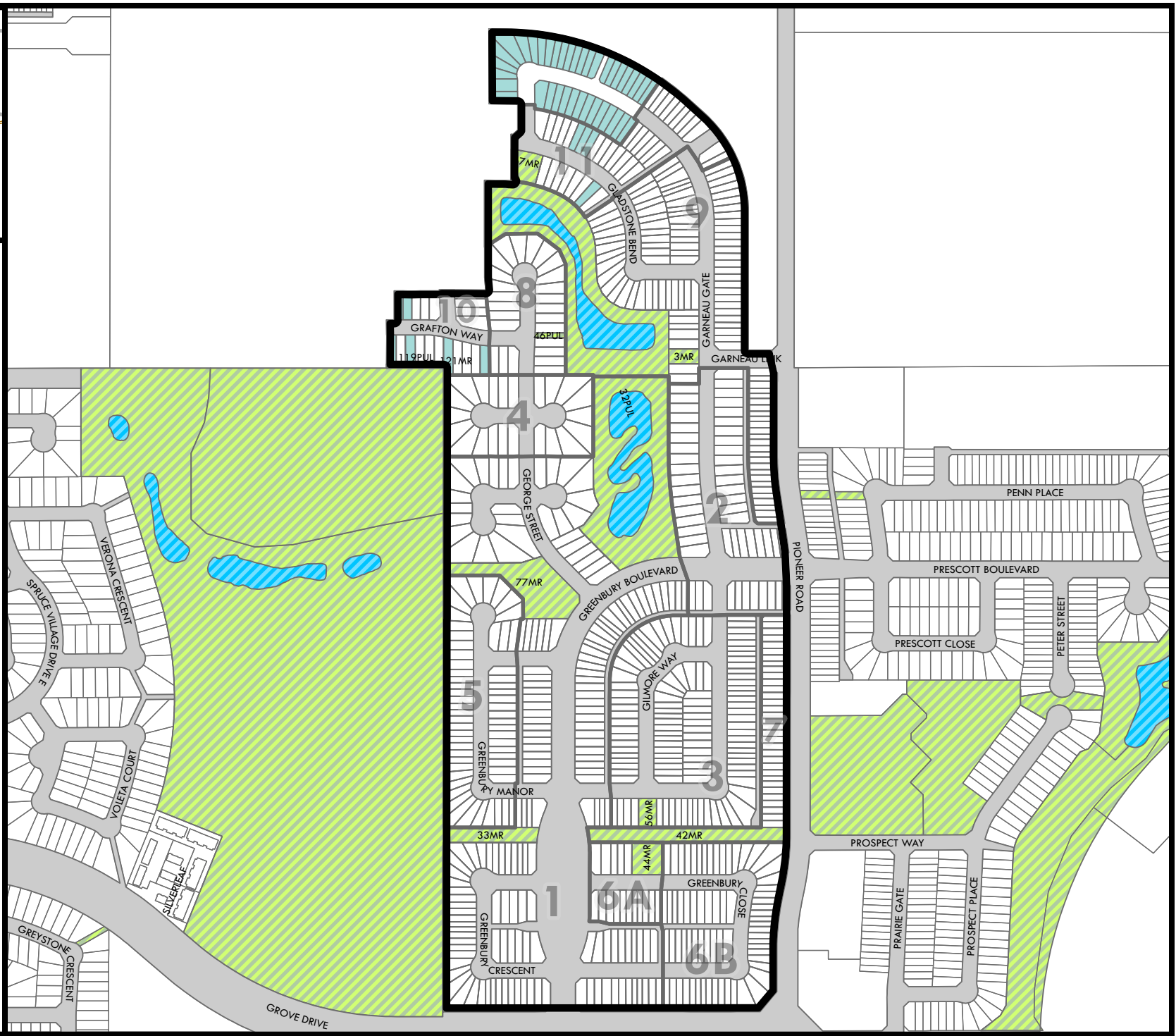
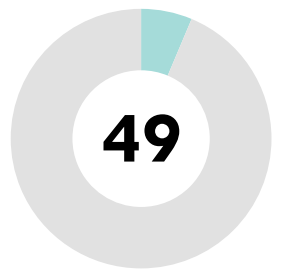




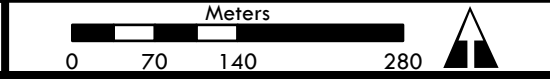
- City Boundary
- Neighbourhood Boundary
- Development Stage Boundary
- Parks and Natural Areas
- Storm Water Pond
- Parcel (725)
- Vacant Lot (49)

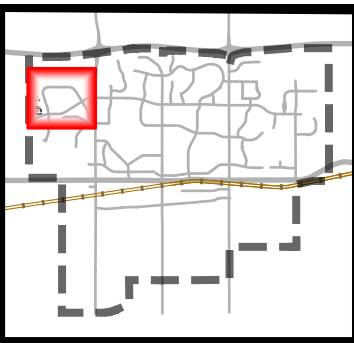
Vacant lots as of: March 2024

Vacant Lots 6.3% (49.0)
 Occupied Lots 93.7% (725.0)



Greenbury Lot Vacancy and Development Stages

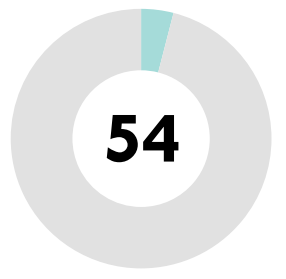




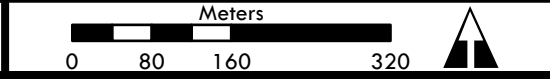
- City Boundary
- Neighbourhood Boundary
- Development Stage Boundary
- Parks and Natural Areas
- Storm Water Pond
- Parcel (1296)
- Vacant Lot (54)

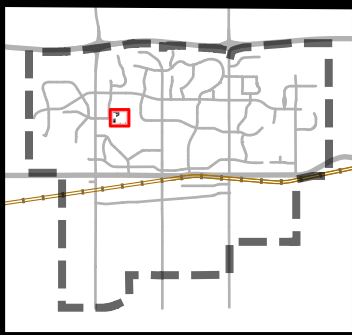
**Vacant lots as of:
March 2024**

- Vacant Lots 4.0% (54.0)
- Occupied Lots 96.0% (1,296.0)



Harvest Ridge Lot Vacancy and Development Stages

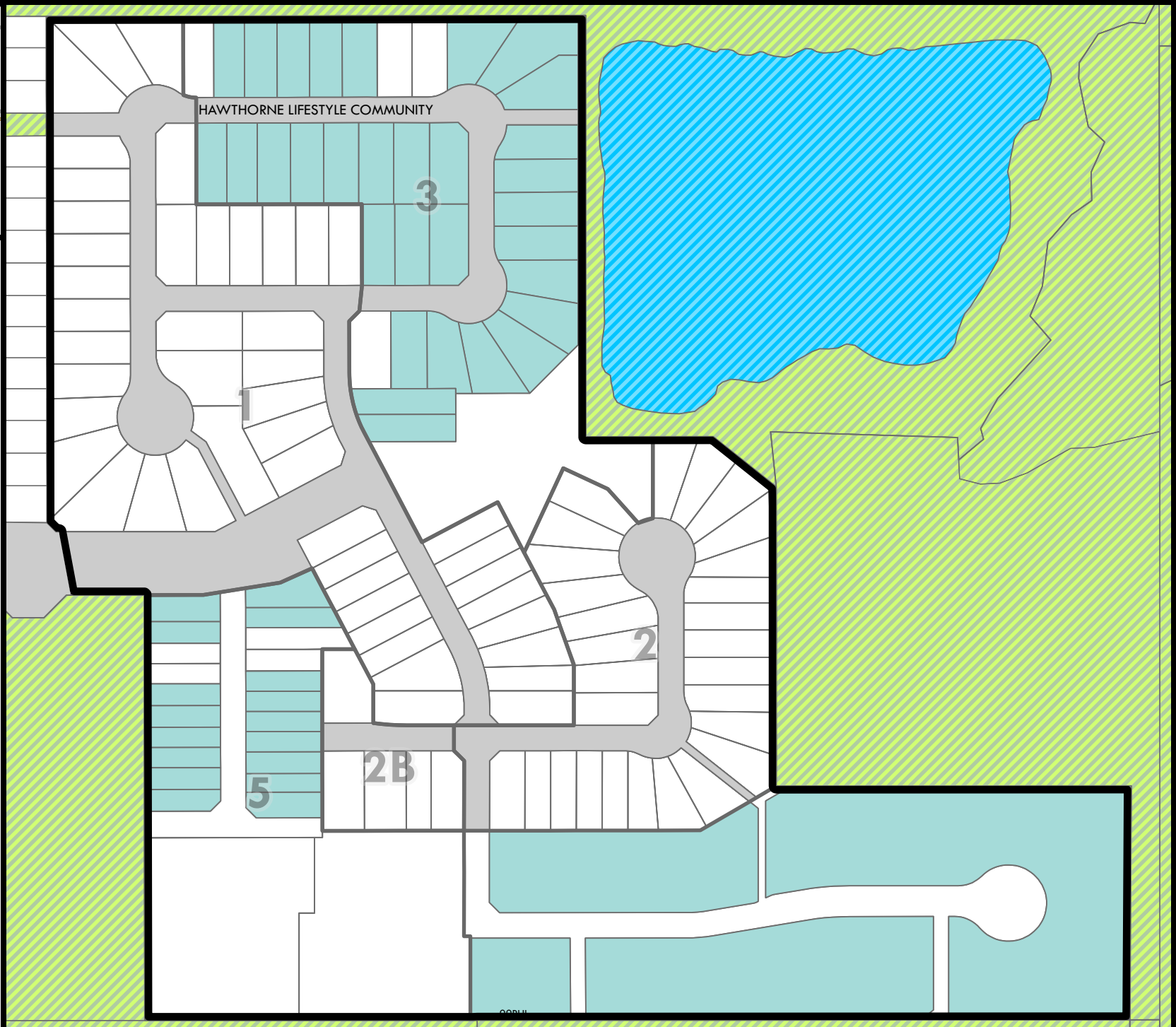
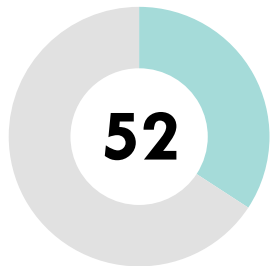




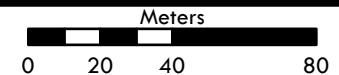
- City Boundary
- Neighbourhood Boundary
- Development Stage Boundary
- Parks and Natural Areas
- Storm Water Pond
- Parcel (100)
- Vacant Lot (52)

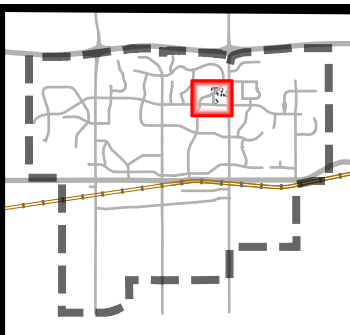
Vacant lots as of: March 2024

- Vacant Lots 34.2% (52.0)
- Occupied Lots 65.8% (100.0)





Heritage Creek Lot Vacancy and Development Stages

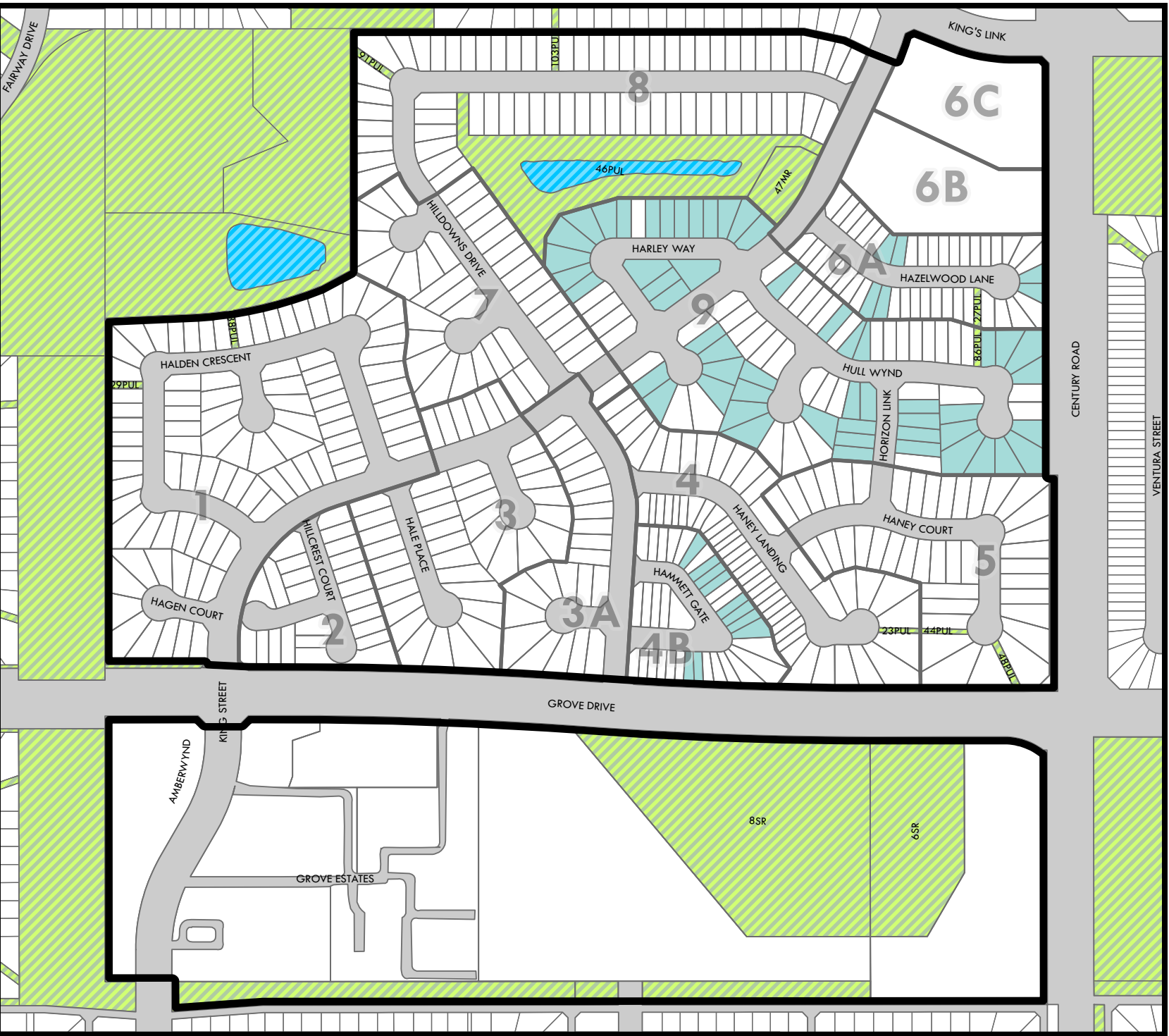
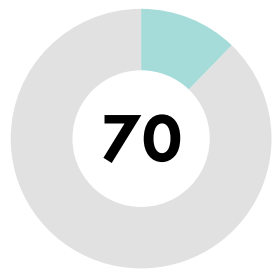





-  City Boundary
-  Neighbourhood Boundary
-  Development Stage Boundary
-  Parks and Natural Areas
-  Storm Water Pond
-  Parcel (502)
-  Vacant Lot (70)

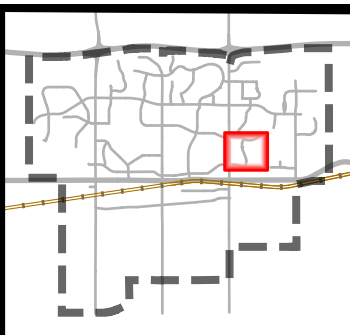
**Vacant lots as of:
March 2024**

-  Vacant Lots 12.2% (70.0)
-  Occupied Lots 87.8% (502.0)





Hilldowns Lot Vacancy and Development Stages

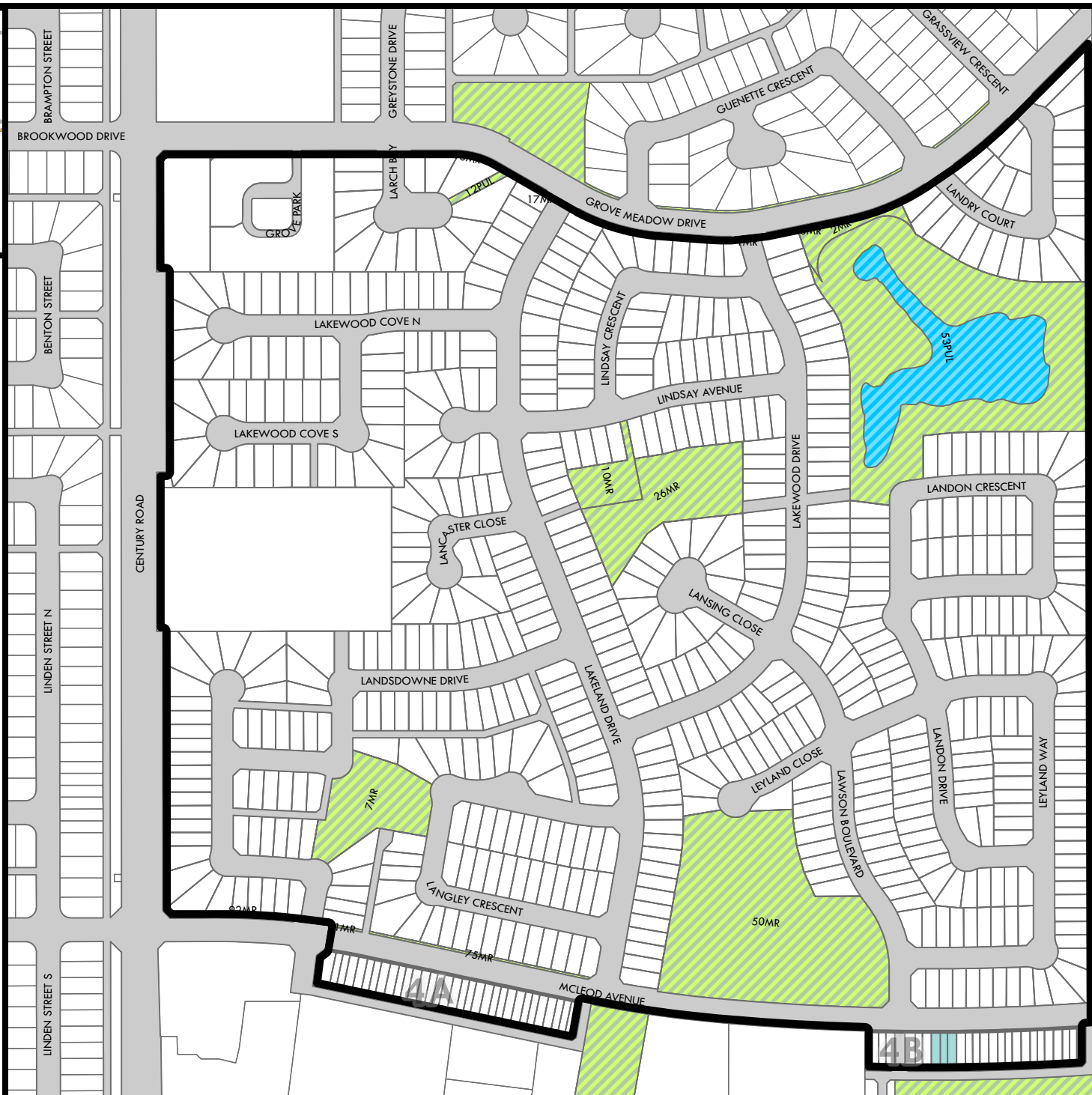
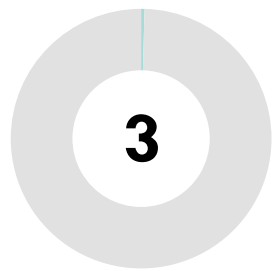




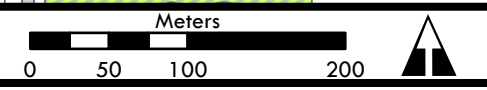
-  City Boundary
-  Neighbourhood Boundary
-  Development Stage Boundary
-  Parks and Natural Areas
-  Storm Water Pond
-  Parcel (717)
-  Vacant Lot (3)

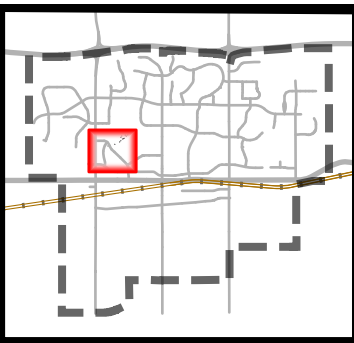
**Vacant lots as of:
March 2024**

-  Vacant Lots 0.4% (3.0)
-  Occupied Lots 99.6% (717.0)





Lakewood Lot Vacancy and Development Stages

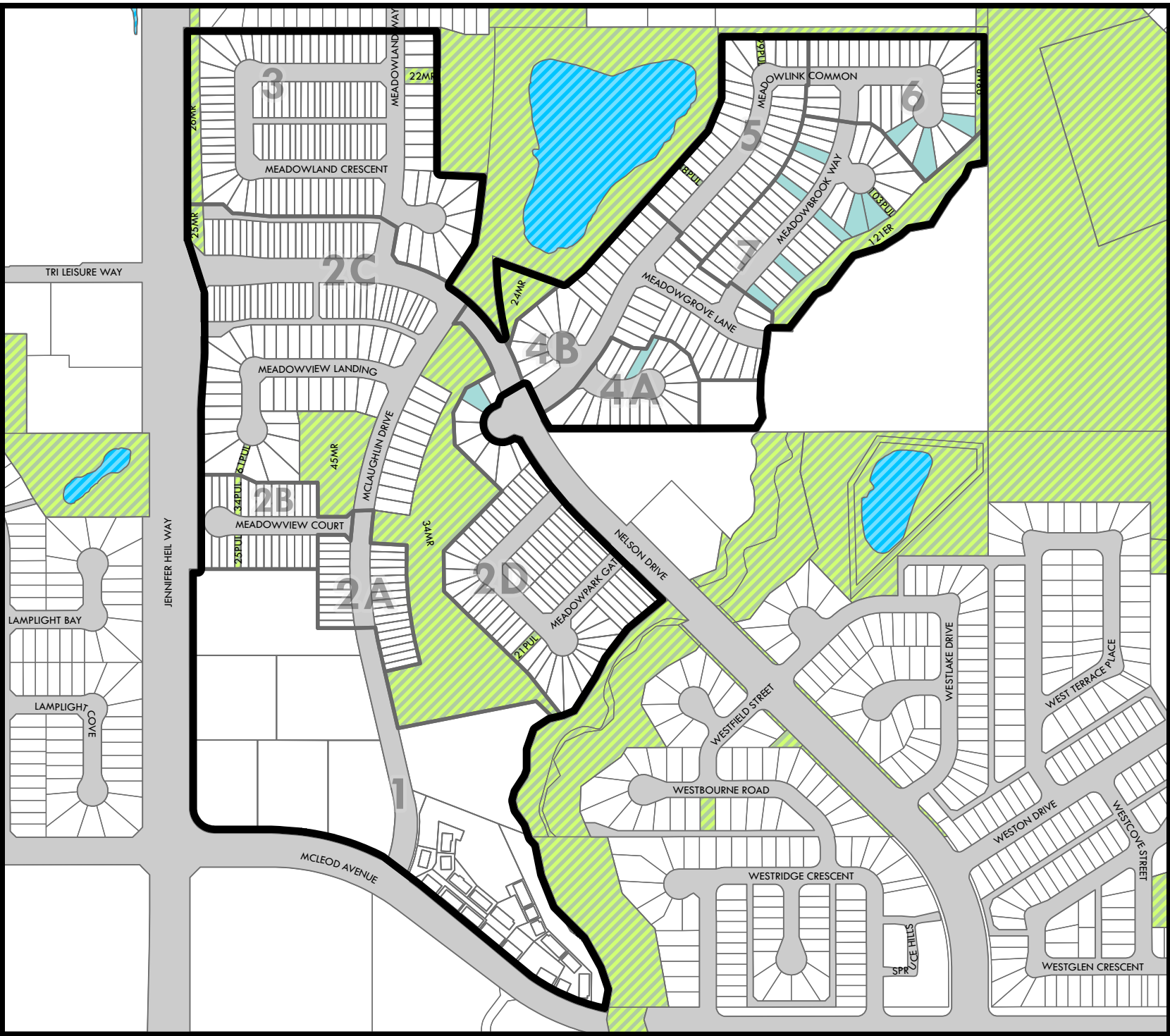
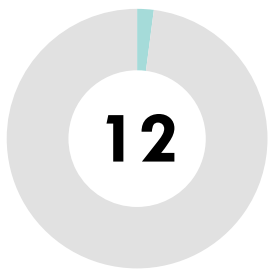





-  City Boundary
-  Neighbourhood Boundary
-  Development Stage Boundary
-  Parks and Natural Areas
-  Storm Water Pond
-  Parcel (573)
-  Vacant Lot (12)

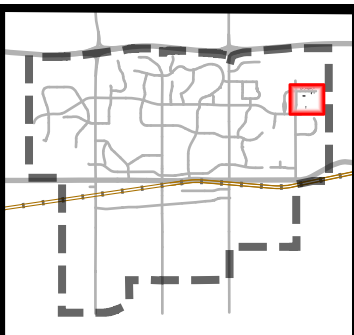
**Vacant lots as of:
March 2024**

-  Vacant Lots 2.1% (12.0)
-  Occupied Lots 97.9% (573.0)





McLaughlin Lot Vacancy and Development Stages

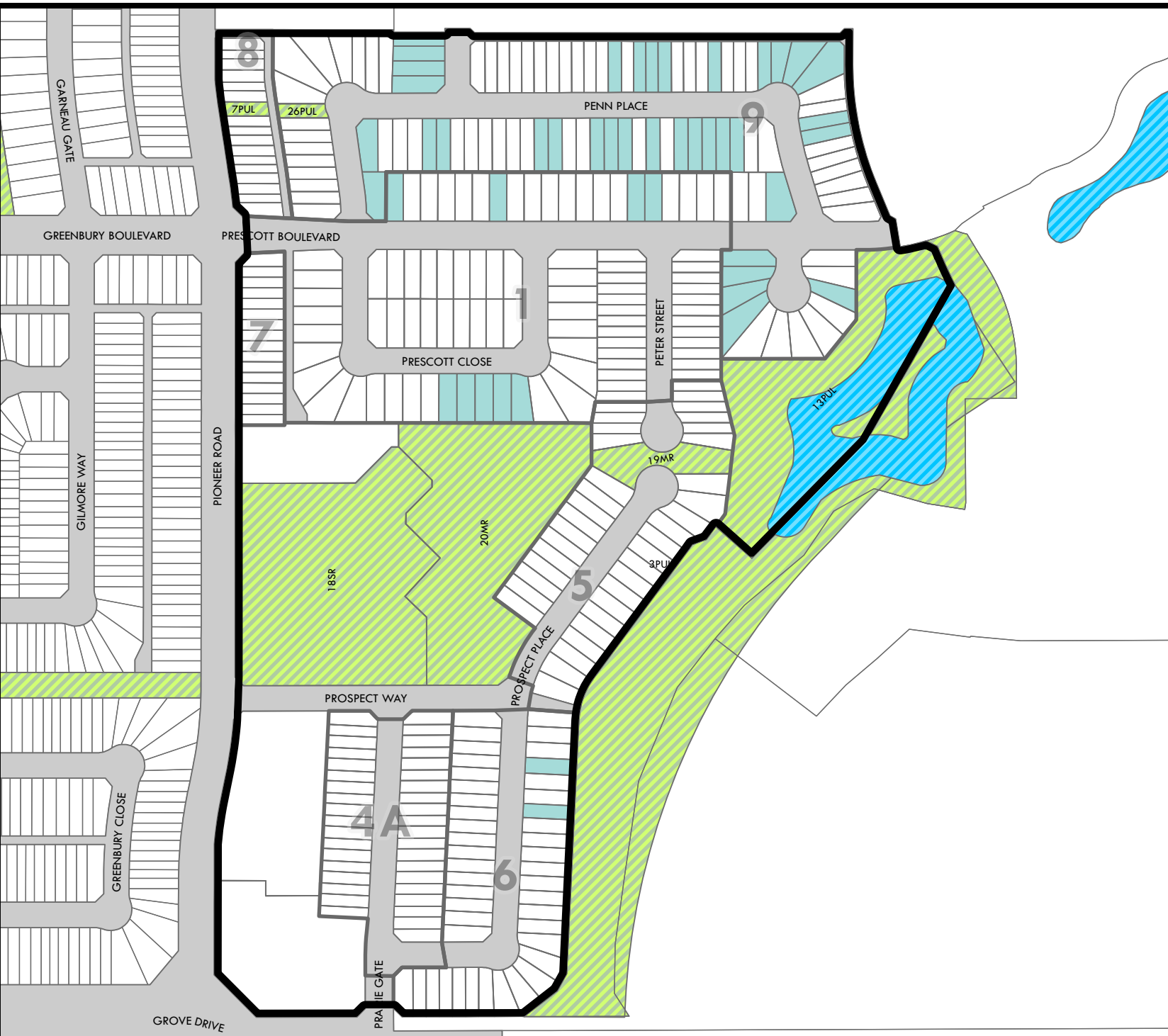
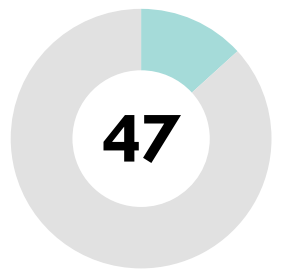





-  City Boundary
-  Neighbourhood Boundary
-  Development Stage Boundary
-  Parks and Natural Areas
-  Storm Water Pond
-  Parcel (308)
-  Vacant Lot (47)

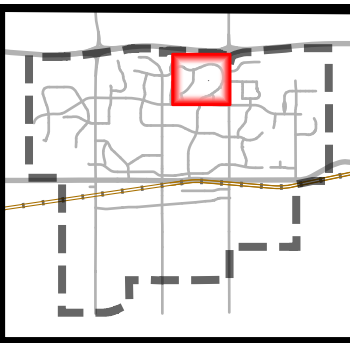
**Vacant lots as of:
March 2024**

 Vacant Lots 13.2% (47.0)
 Occupied Lots 86.8% (308.0)



Prescott Lot Vacancy and Development Stages

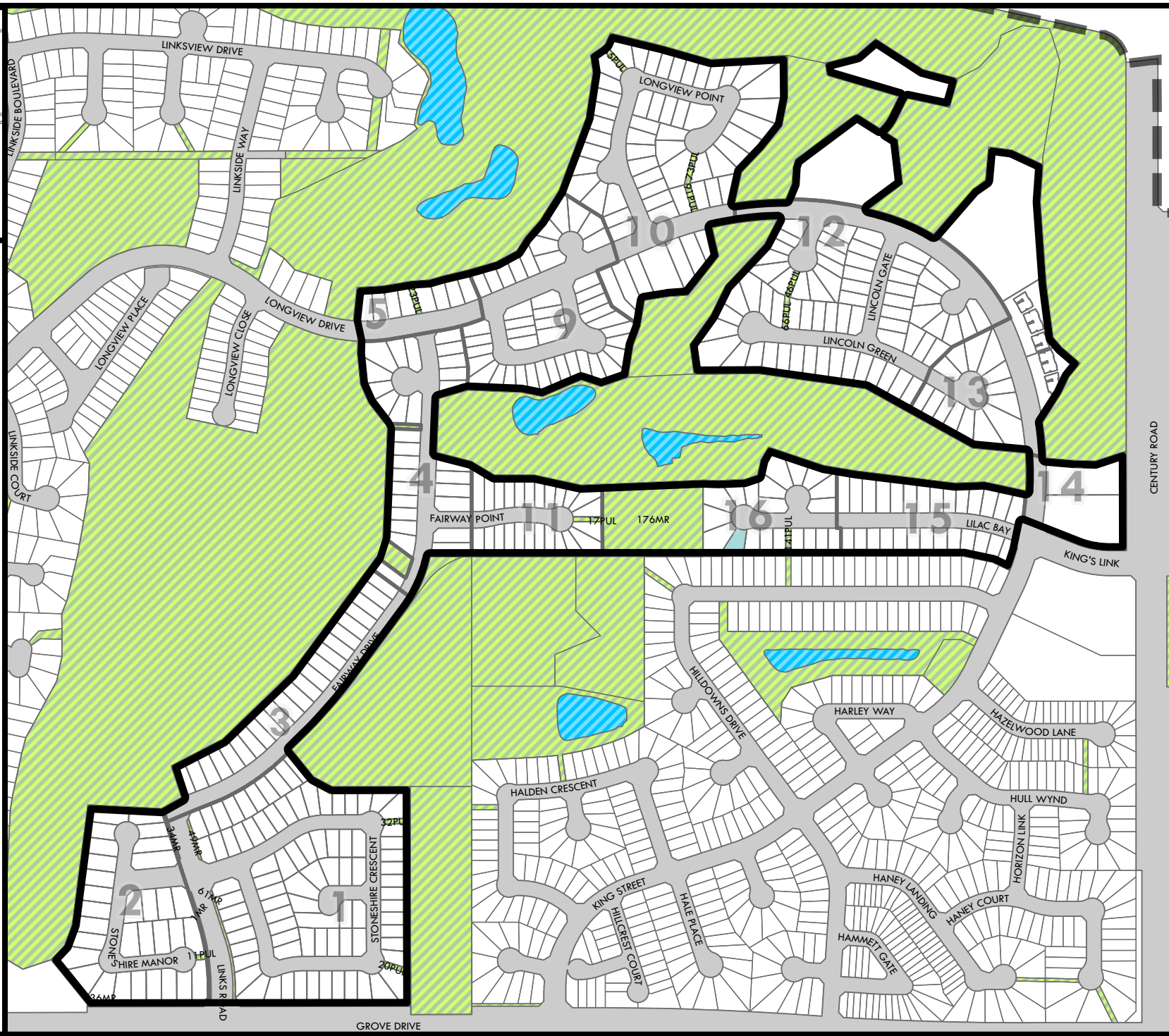





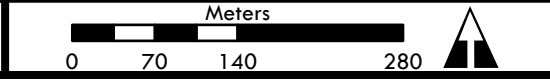
- City Boundary
- Neighbourhood Boundary
- Development Stage Boundary
- Parks and Natural Areas
- Storm Water Pond
- Parcel (455)
- Vacant Lot (1)

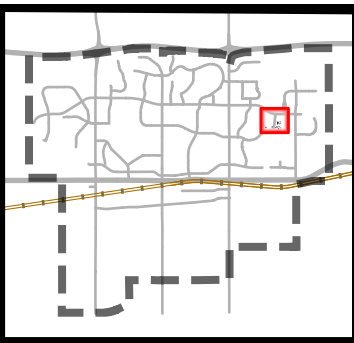
**Vacant lots as of:
March 2024**

- Vacant Lots 0.2% (1.0)
- Occupied Lots 99.8% (455.0)





Stoneshire Lot Vacancy and Development Stages

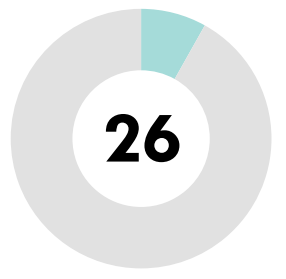




-  City Boundary
-  Neighbourhood Boundary
-  Development Stage Boundary
-  Parks and Natural Areas
-  Storm Water Pond
-  Parcel (294)
-  Vacant Lot (26)

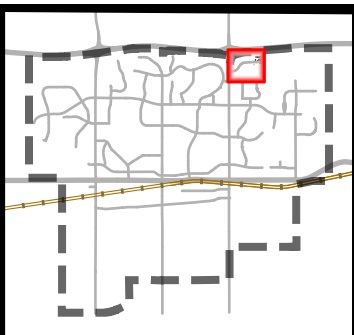
**Vacant lots as of:
March 2024**

 Vacant Lots 8.1% (26.0)
 Occupied Lots 91.9% (294.0)




Tonewood Lot Vacancy and Development Stages

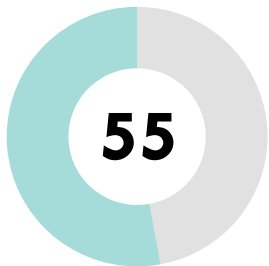




-  City Boundary
-  Neighbourhood Boundary
-  Development Stage Boundary
-  Parks and Natural Areas
-  Storm Water Pond
-  Parcel (49)
-  Vacant Lot (55)

**Vacant lots as of:
March 2024**

-  Occupied Lots 47.1% (49.0)
-  Vacant Lots 52.9% (55.0)



Westwind Lot Vacancy and Development Stages

