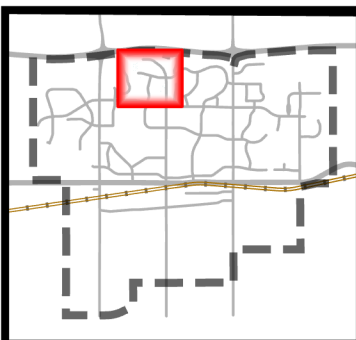




Spruce Grove Lot Vacancy and Development Stages

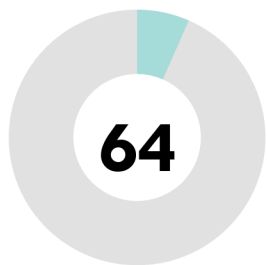




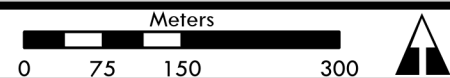
-  City Boundary
-  Neighbourhood Boundary
-  Development Stage Boundary
-  Parks and Natural Areas
-  Storm Water Pond
-  Parcel (907)
-  Vacant Lot (64)

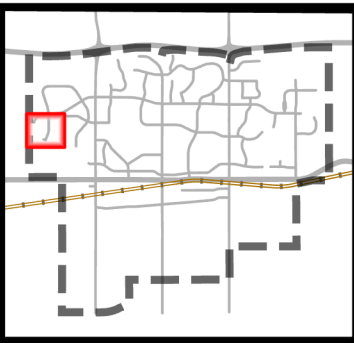
Vacant lots as of: December 2023

-  Vacant Lots 6.6% (64.0)
-  Occupied Lots 93.4% (907.0)





Aspenglen Lot Vacancy and Development Stages

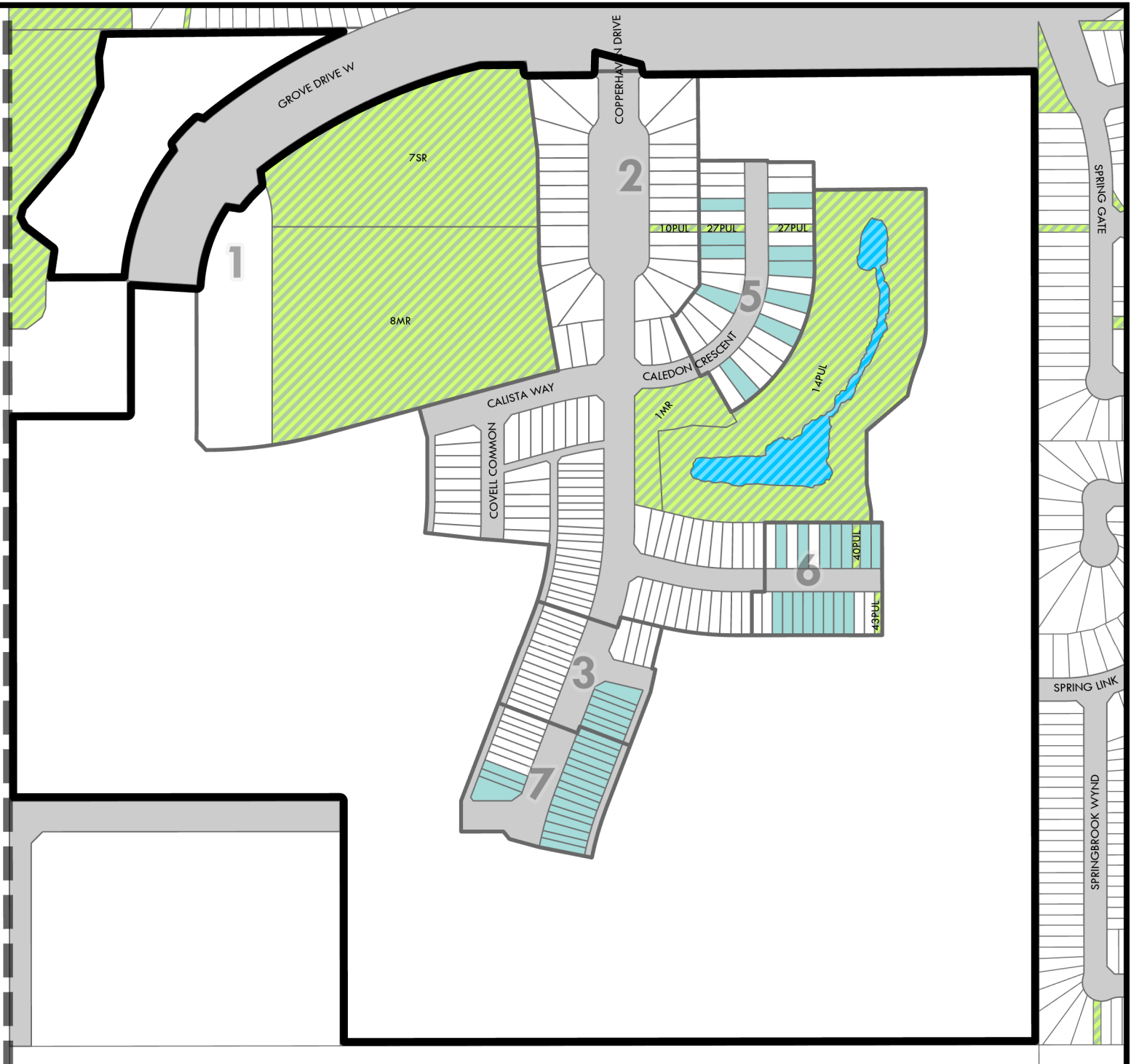
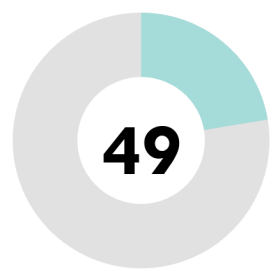





-  City Boundary
-  Neighbourhood Boundary
-  Development Stage Boundary
-  Parks and Natural Areas
-  Storm Water Pond
-  Parcel (170)
-  Vacant Lot (49)

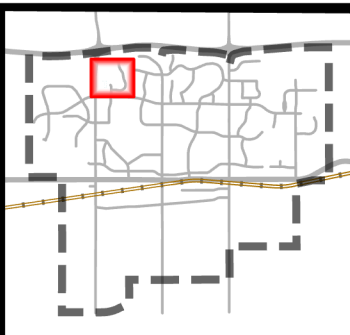
**Vacant lots as of:
December 2023**

-  Vacant Lots 22.4% (49.0)
-  Occupied Lots 77.6% (170.0)





Copperhaven Lot Vacancy and Development Stages

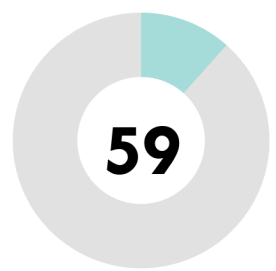





-  City Boundary
-  Neighbourhood Boundary
-  Development Stage Boundary
-  Parks and Natural Areas
-  Storm Water Pond
-  Parcel (450)
-  Vacant Lot (59)

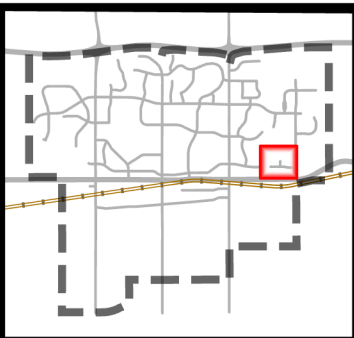
**Vacant lots as of:
December 2023**

-  Vacant Lots 11.6% (59.0)
-  Occupied Lots 88.4% (450.0)



Deer Park Lot Vacancy and Development Stages

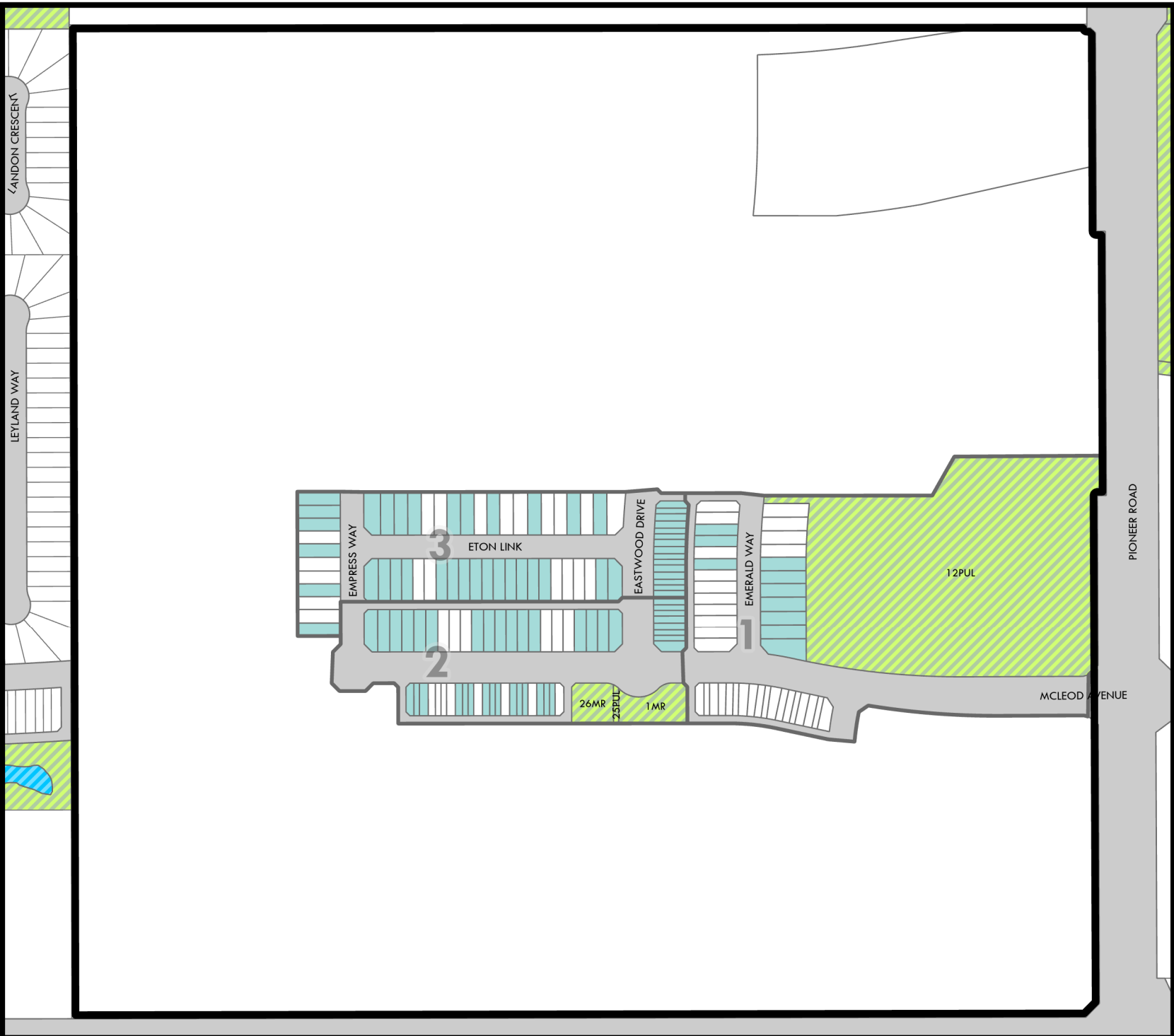
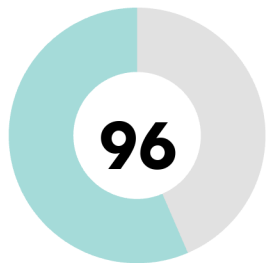




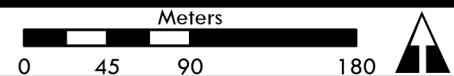
-  City Boundary
-  Neighbourhood Boundary
-  Development Stage Boundary
-  Parks and Natural Areas
-  Storm Water Pond
-  Parcel (74)
-  Vacant Lot (96)

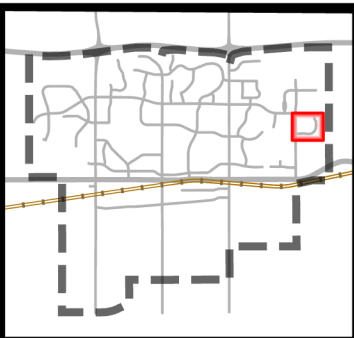
**Vacant lots as of:
December 2023**

-  Occupied Lots 43.5% (74.0)
-  Vacant Lots 56.5% (96.0)





Easton Lot Vacancy and Development Stages

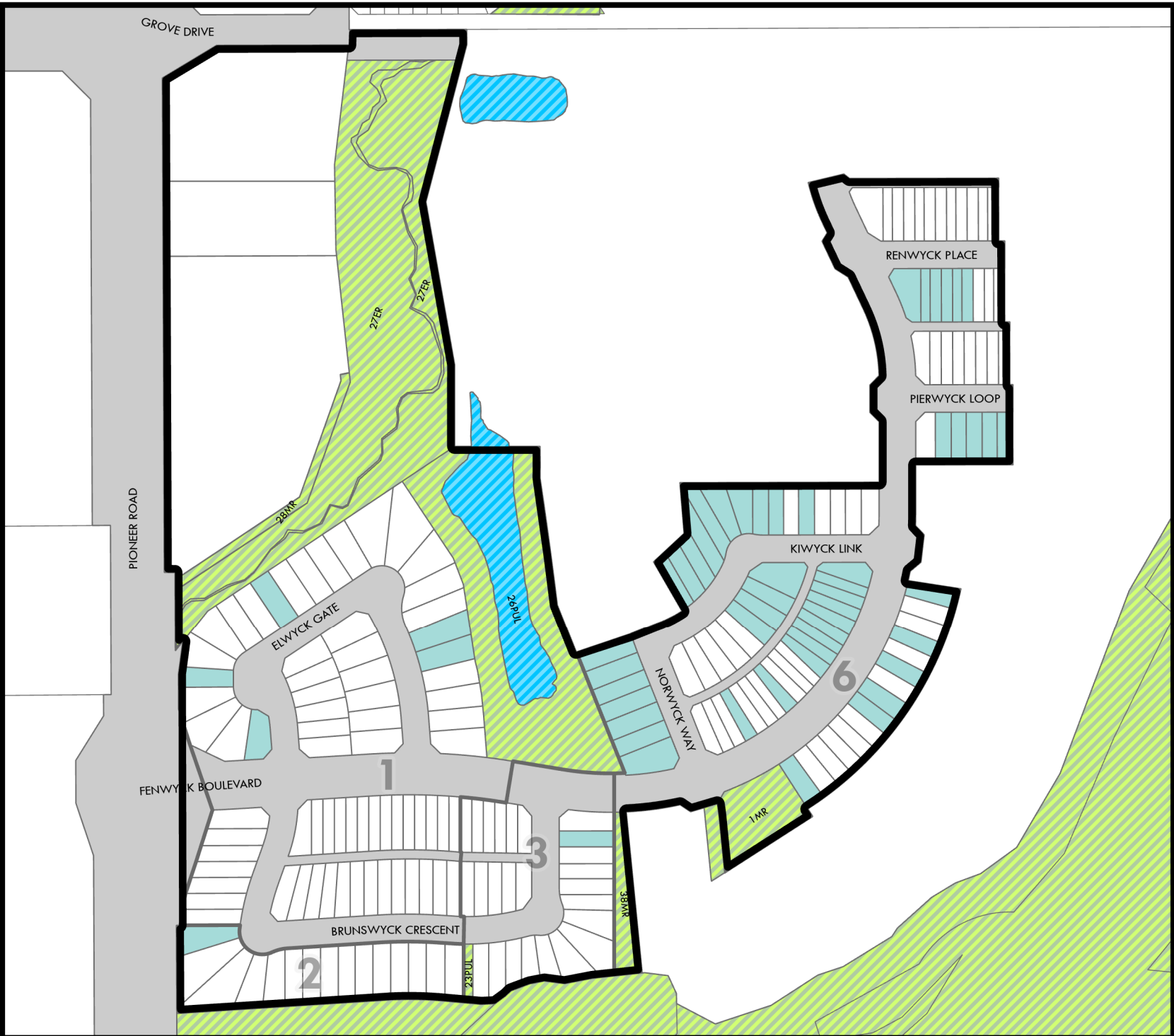
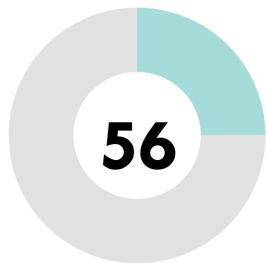




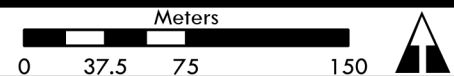
-  City Boundary
-  Neighbourhood Boundary
-  Development Stage Boundary
-  Parks and Natural Areas
-  Storm Water Pond
-  Parcel (169)
-  Vacant Lot (56)

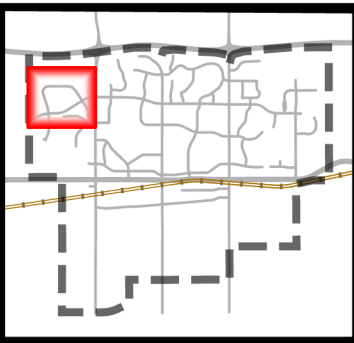
**Vacant lots as of:
December 2023**

-  Vacant Lots 24.9% (56.0)
-  Occupied Lots 75.1% (169.0)





Fenwyck Lot Vacancy and Development Stages

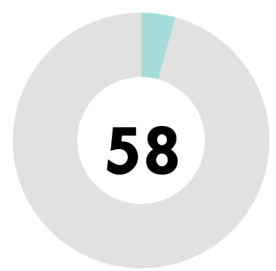




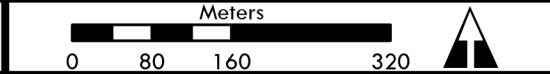
-  City Boundary
-  Neighbourhood Boundary
-  Development Stage Boundary
-  Parks and Natural Areas
-  Storm Water Pond
-  Parcel (1292)
-  Vacant Lot (58)

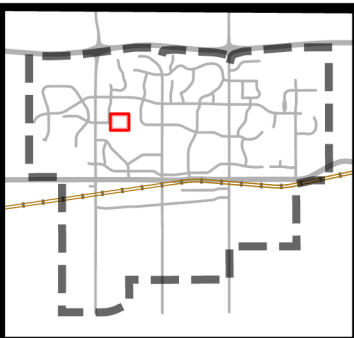
**Vacant lots as of:
December 2023**

-  Vacant Lots 4.3% (58.0)
-  Occupied Lots 95.7% (1,292.0)





Harvest Ridge Lot Vacancy and Development Stages

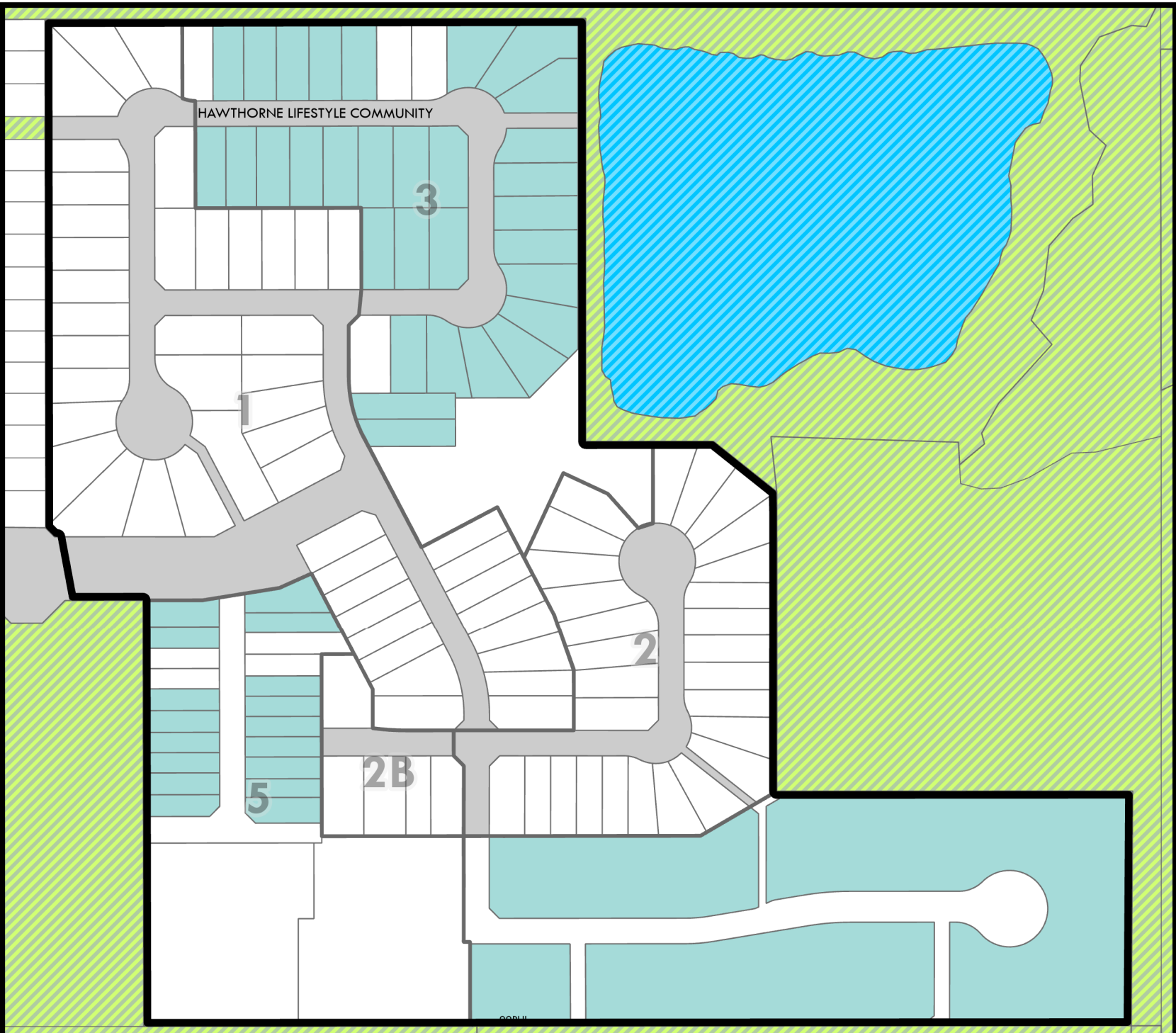
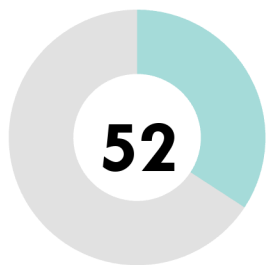




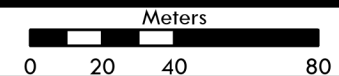
-  City Boundary
-  Neighbourhood Boundary
-  Development Stage Boundary
-  Parks and Natural Areas
-  Storm Water Pond
-  Parcel (100)
-  Vacant Lot (52)

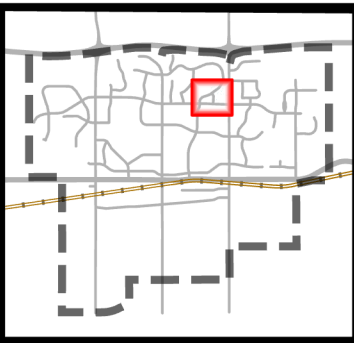
**Vacant lots as of:
December 2023**

-  Vacant Lots 34.2% (52.0)
-  Occupied Lots 65.8% (100.0)





Heritage Creek Lot Vacancy and Development Stages

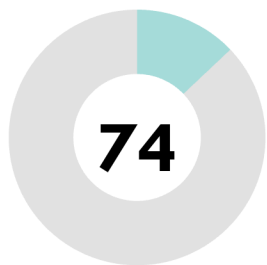




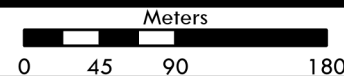
-  City Boundary
-  Neighbourhood Boundary
-  Development Stage Boundary
-  Parks and Natural Areas
-  Storm Water Pond
-  Parcel (498)
-  Vacant Lot (74)

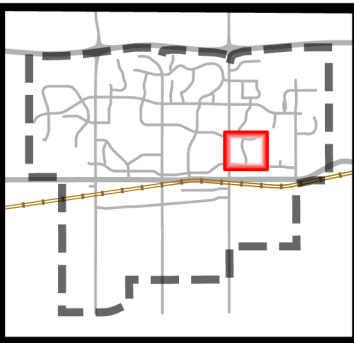
**Vacant lots as of:
December 2023**

-  Vacant Lots 12.9% (74.0)
-  Occupied Lots 87.1% (498.0)





Hilldowns Lot Vacancy and Development Stages

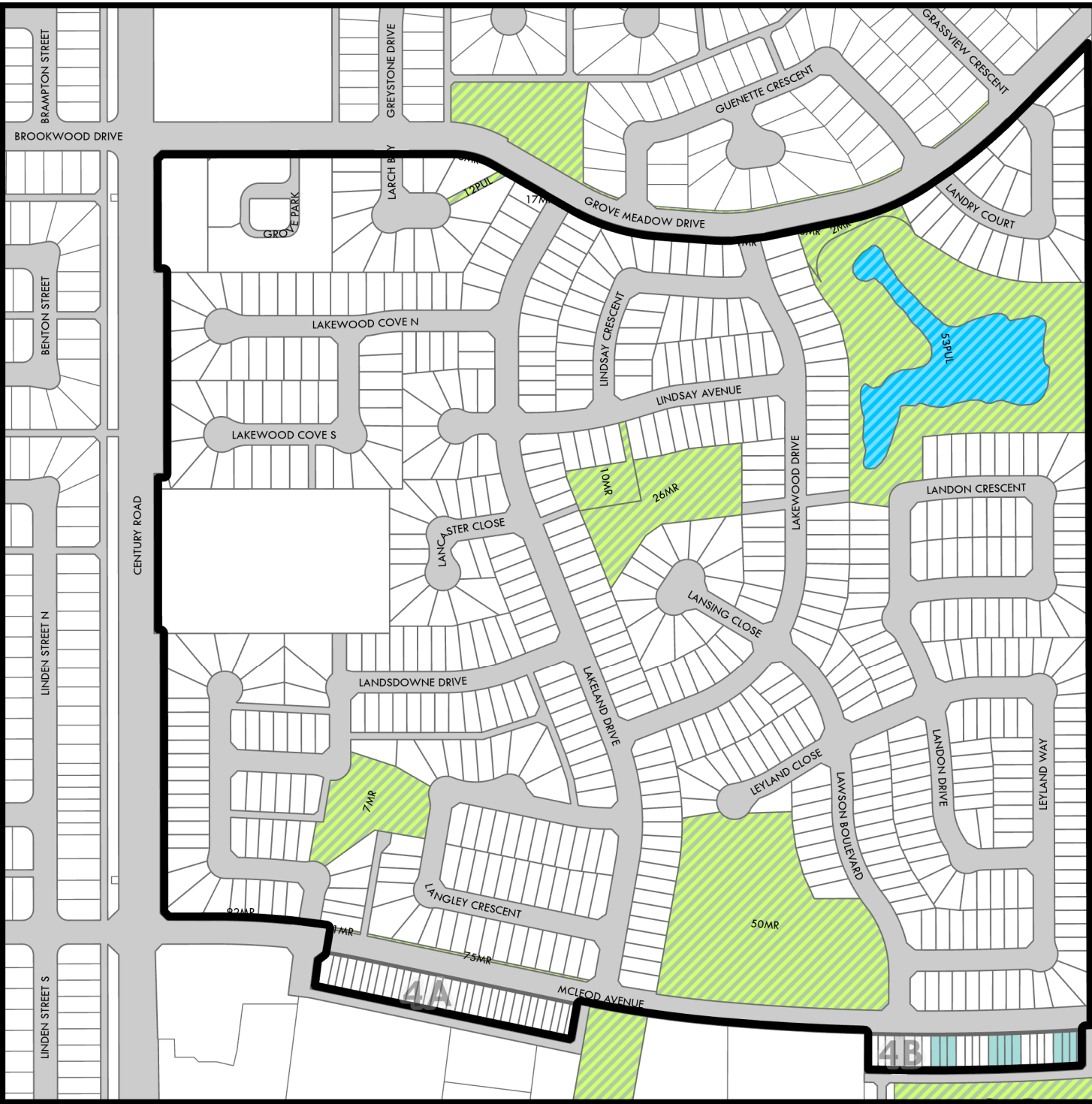
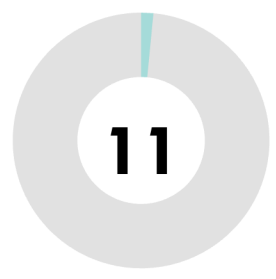




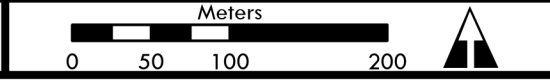
-  City Boundary
-  Neighbourhood Boundary
-  Development Stage Boundary
-  Parks and Natural Areas
-  Storm Water Pond
-  Parcel (709)
-  Vacant Lot (11)

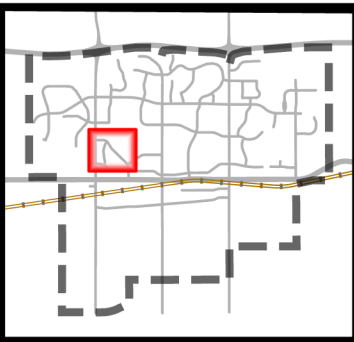
Vacant lots as of: December 2023

-  Vacant Lots 1.5% (11.0)
-  Occupied Lots 98.5% (709.0)



Lakewood Lot Vacancy and Development Stages

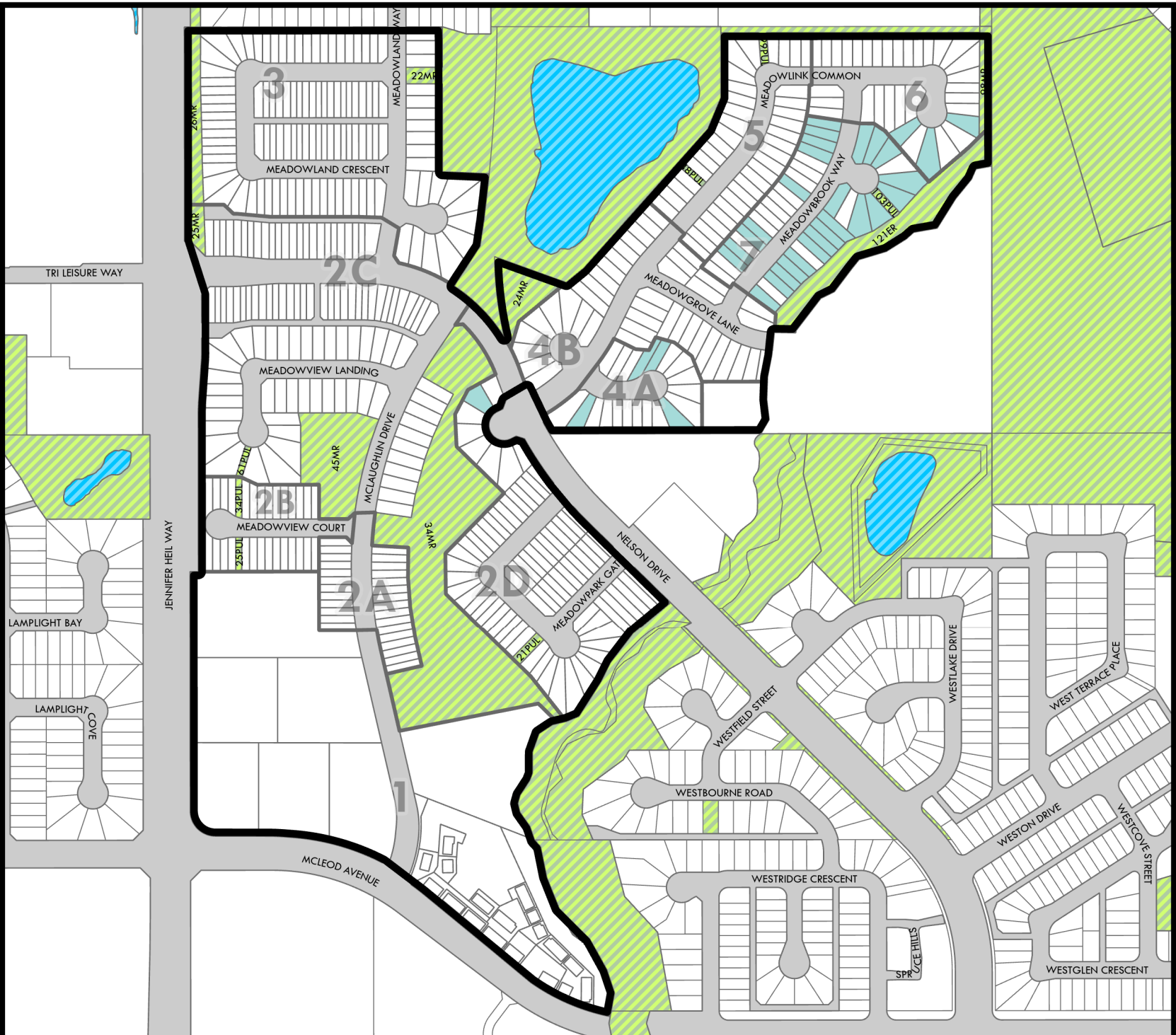
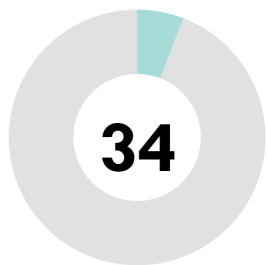




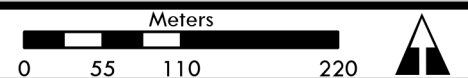
- City Boundary
- Neighbourhood Boundary
- Development Stage Boundary
- Parks and Natural Areas
- Storm Water Pond
- Parcel (549)
- Vacant Lot (34)

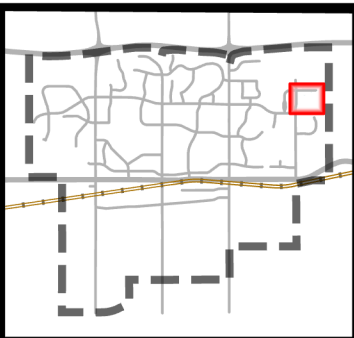
Vacant lots as of: December 2023

- Vacant Lots 5.8% (34.0)
- Occupied Lots 94.2% (549.0)





McLaughlin Lot Vacancy and Development Stages

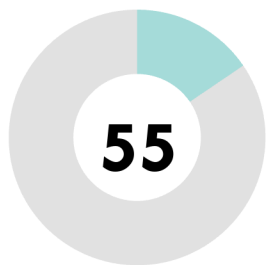




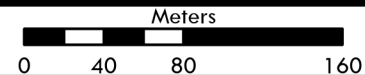
-  City Boundary
-  Neighbourhood Boundary
-  Development Stage Boundary
-  Parks and Natural Areas
-  Storm Water Pond
-  Parcel (300)
-  Vacant Lot (55)

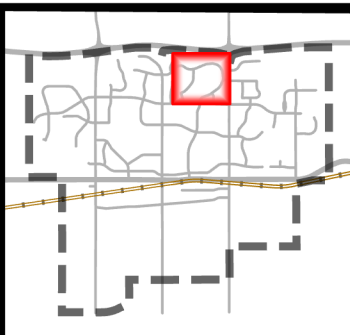
**Vacant lots as of:
December 2023**

-  Vacant Lots 15.5% (55.0)
-  Occupied Lots 84.5% (300.0)




Prescott Lot Vacancy and Development Stages

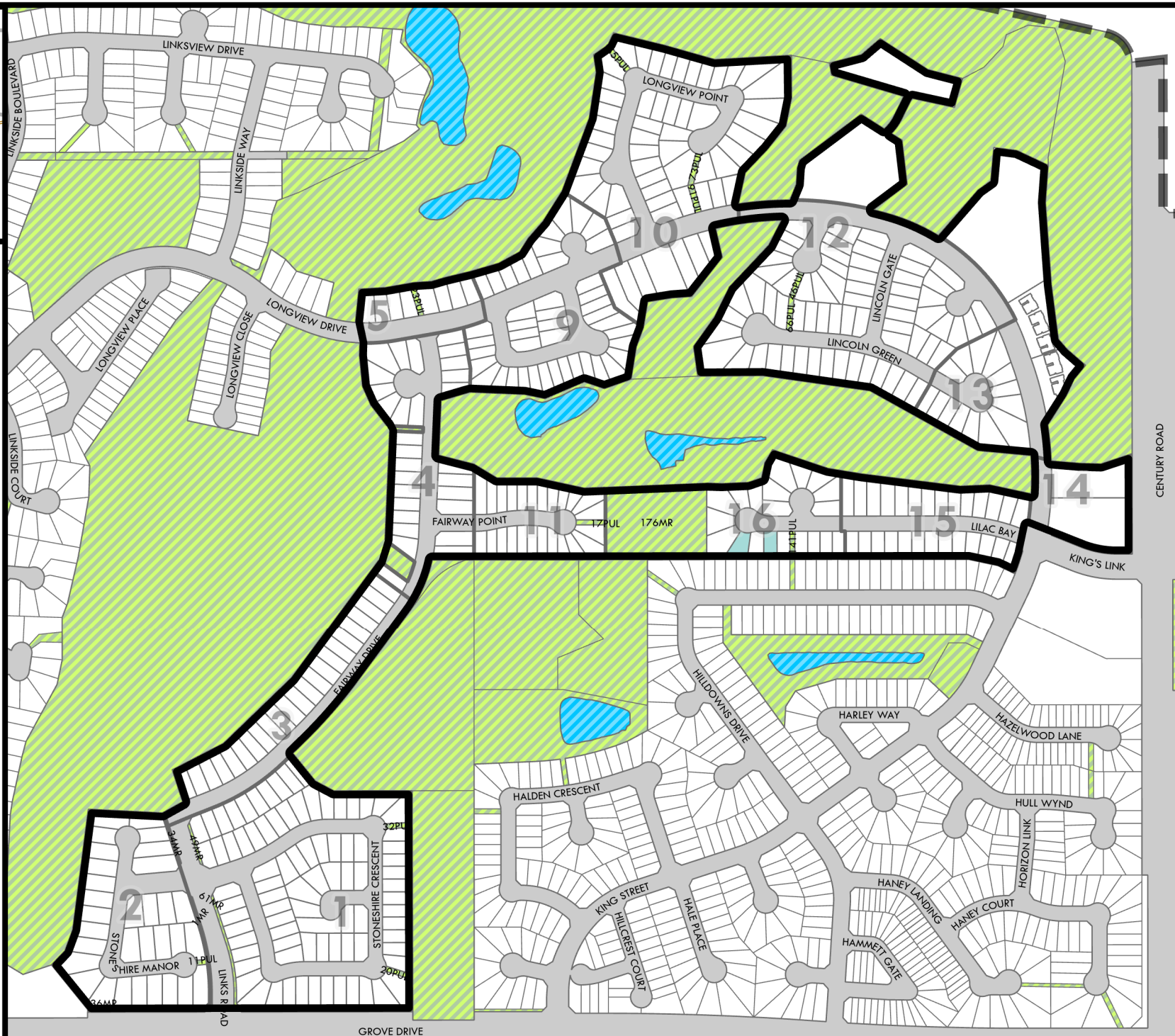
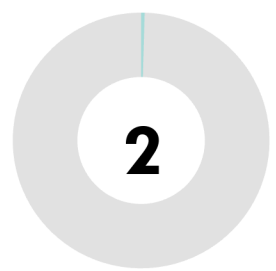




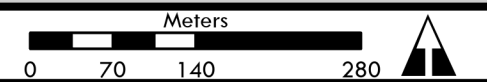
-  City Boundary
-  Neighbourhood Boundary
-  Development Stage Boundary
-  Parks and Natural Areas
-  Storm Water Pond
-  Parcel (454)
-  Vacant Lot (2)

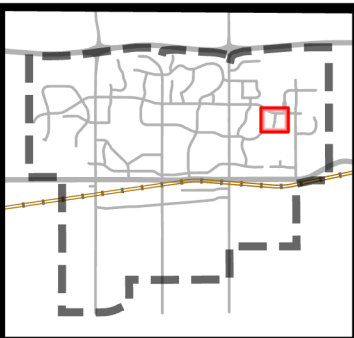
**Vacant lots as of:
December 2023**

-  Vacant Lots 0.4% (2.0)
-  Occupied Lots 99.6% (454.0)





Stoneshire Lot Vacancy and Development Stages

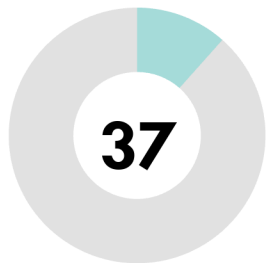





-  City Boundary
-  Neighbourhood Boundary
-  Development Stage Boundary
-  Parks and Natural Areas
-  Storm Water Pond
-  Parcel (283)
-  Vacant Lot (37)

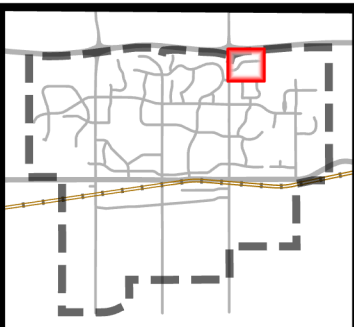
**Vacant lots as of:
December 2023**

-  Vacant Lots 11.6% (37.0)
-  Occupied Lots 88.4% (283.0)





Tonewood Lot Vacancy and Development Stages

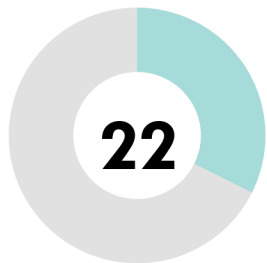




-  City Boundary
-  Neighbourhood Boundary
-  Development Stage Boundary
-  Parks and Natural Areas
-  Storm Water Pond
-  Parcel (46)
-  Vacant Lot (22)

**Vacant lots as of:
December 2023**

-  Vacant Lots 32.4% (22.0)
-  Occupied Lots 67.6% (46.0)



HWY 16

CENTURY ROAD

1PUL

WESTWIND DRIVE

KINGSBURY CIRCLE

KINGSTON LOOP

KNOX LANE

KENTON WOODS LANE

KENTON WAY

KENSINGTON CLOSE

VANDERBILT COMMON

1

TB

6MR

16PUL

Westwind Lot Vacancy and Development Stages

