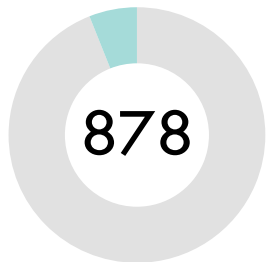


**Vacant lots as of :  
September 2023**

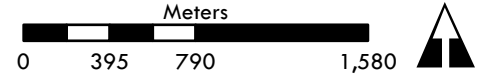
Occupied Lots 94.0% (13,683.0)  
Vacant Lots 6.0% (878.0)

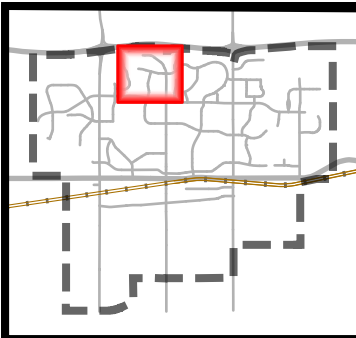



- City Boundary
- Neighbourhood Boundary
- Railroad
- Parks and Natural Areas
- Storm Water Pond
- Vacant Parcels**
- Sparse
- Dense





**Spruce Grove Lot Vacancy and Development Stages**

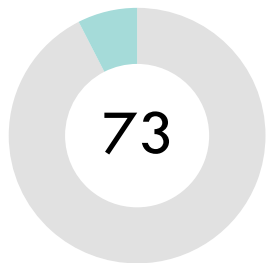




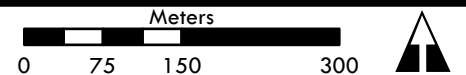
-  City Boundary
-  Neighbourhood Boundary
-  Development Boundary
-  Development Stage Boundary
-  Parcel
-  Vacant Parcel
-  Parks and Natural Areas
-  Storm Water Pond

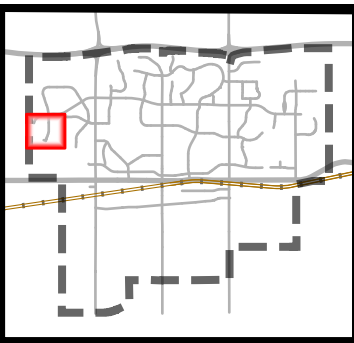
**Vacant lots as of:  
September 2023**







-  Occupied Lots 92.5% (898.0)
-  Vacant Lots 7.5% (73.0)





# Aspenglen Lot Vacancy and Development Stages

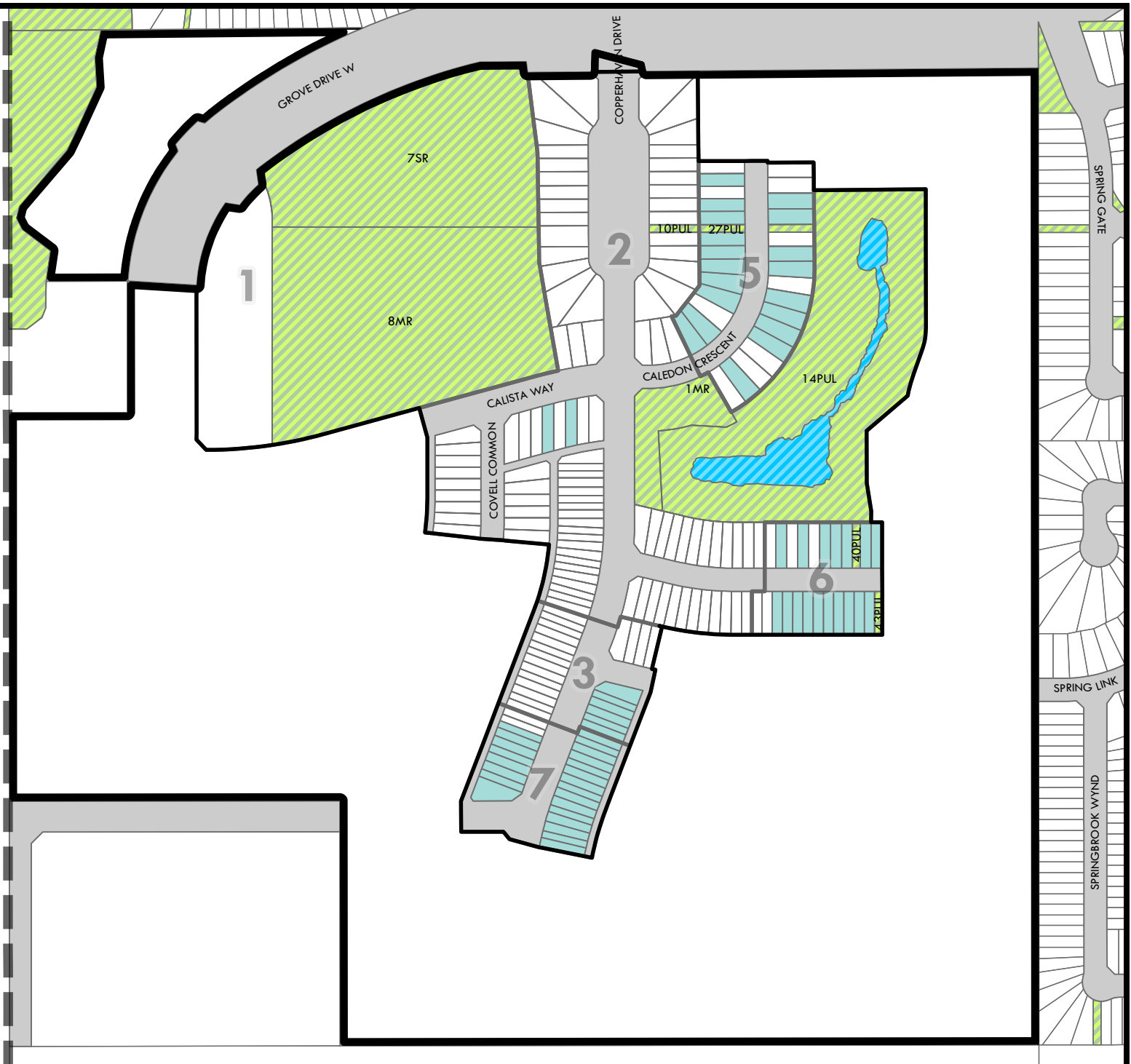
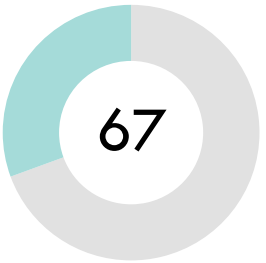




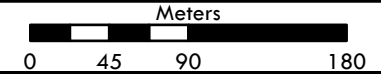
-  City Boundary
-  Neighbourhood Boundary
-  Development Boundary
-  Development Stage Boundary
-  Parcel
-  Vacant Parcel
-  Parks and Natural Areas
-  Storm Water Pond

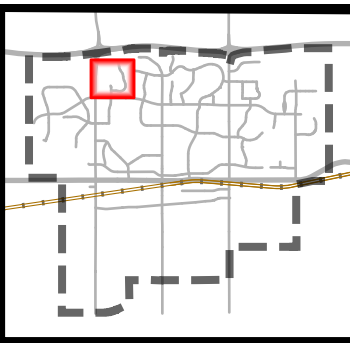
**Vacant lots as of:  
September 2023**

 Occupied Lots 69.4% (152.0)  
 Vacant Lots 30.6% (67.0)



**Copperhaven Lot Vacancy and Development Stages**

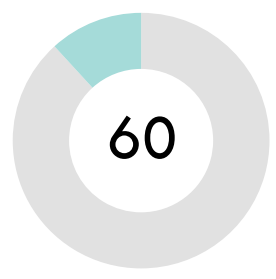




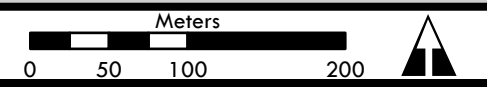
-  City Boundary
-  Neighbourhood Boundary
-  Development Boundary
-  Development Stage Boundary
-  Parcel
-  Vacant Parcel
-  Parks and Natural Areas
-  Storm Water Pond

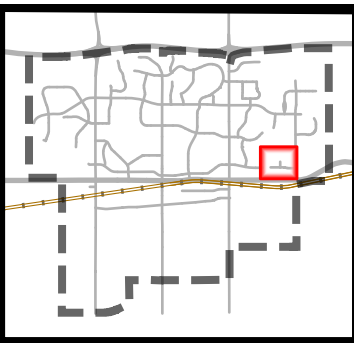
**Vacant lots as of:  
September 2023**








Occupied Lots 88.2% (449.0)  
 Vacant Lots 11.8% (60.0)





# Deer Park Lot Vacancy and Development Stages

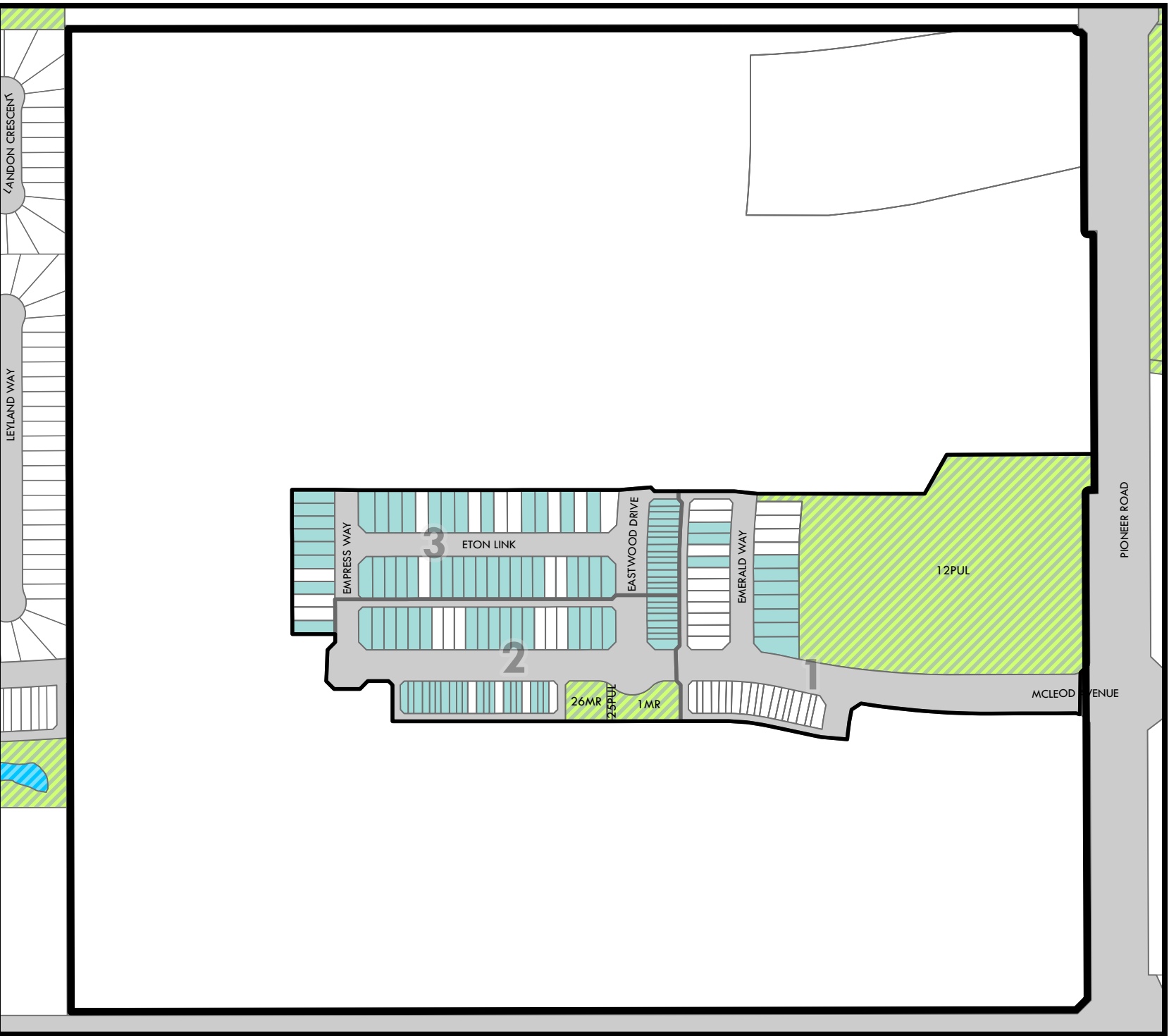
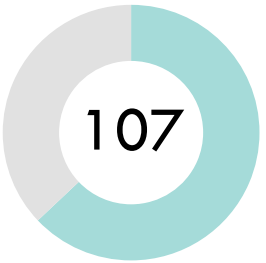




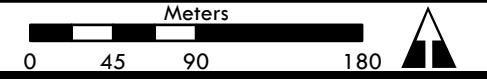
-  City Boundary
-  Neighbourhood Boundary
-  Development Boundary
-  Development Stage Boundary
-  Parcel
-  Vacant Parcel
-  Parks and Natural Areas
-  Storm Water Pond

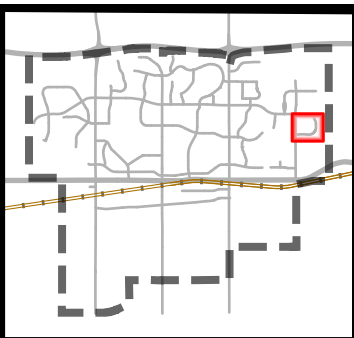
**Vacant lots as of:  
September 2023**









 Vacant Lots 62.9% (107.0)  
 Occupied Lots 37.1% (63.0)



**Easton Lot Vacancy and Development Stages**

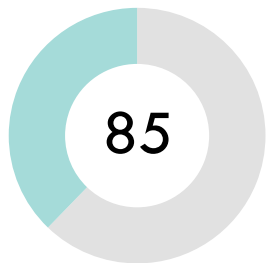




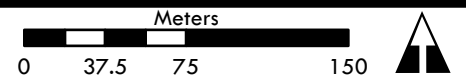
-  City Boundary
-  Neighbourhood Boundary
-  Development Boundary
-  Development Stage Boundary
-  Parcel
-  Vacant Parcel
-  Parks and Natural Areas
-  Storm Water Pond

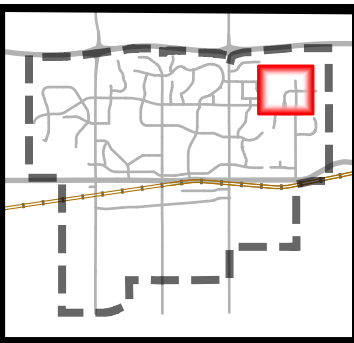
**Vacant lots as of:  
September 2023**

Occupied Lots 62.2% (140.0)  
Vacant Lots 37.8% (85.0)



**Fenwyck Lot Vacancy and Development Stages**

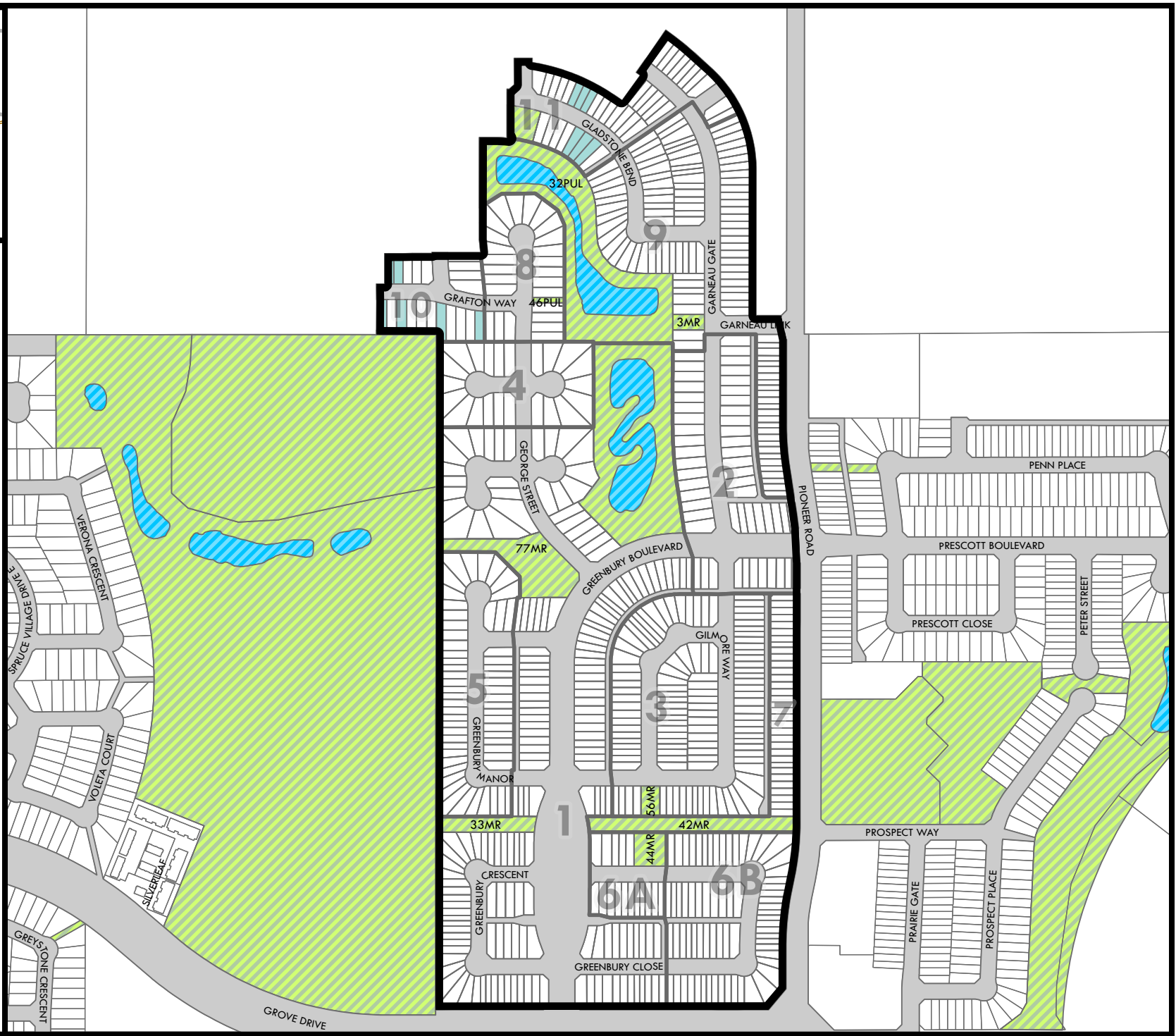
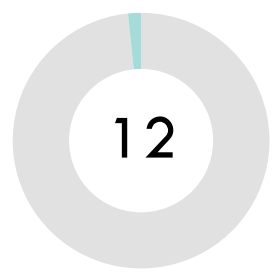





- City Boundary
- Neighbourhood Boundary
- Development Boundary
- Development Stage Boundary
- Parcel
- Vacant Parcel
- Parks and Natural Areas
- Storm Water Pond

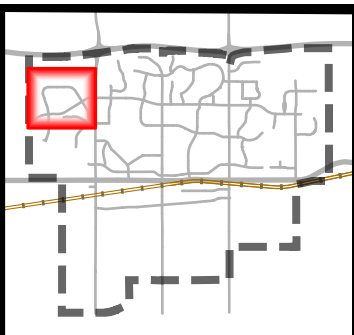
**Vacant lots as of:  
September 2023**

Occupied Lots 98.4% (723.0)  
Vacant Lots 1.6% (12.0)



**Greenbury Lot Vacancy and Development Stages**

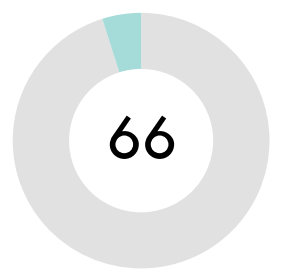





- City Boundary
- Neighbourhood Boundary
- Development Boundary
- Development Stage Boundary
- Parcel
- Vacant Parcel
- Parks and Natural Areas
- Storm Water Pond

**Vacant lots as of:  
September 2023**

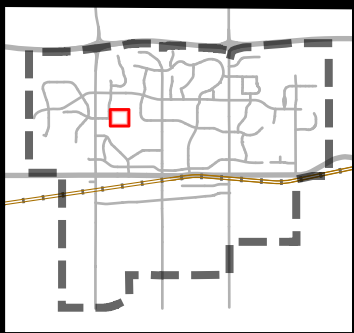
Occupied Lots 95.1% (1,284.0)  
Vacant Lots 4.9% (66.0)



# Harvest Ridge Lot Vacancy and Development Stages



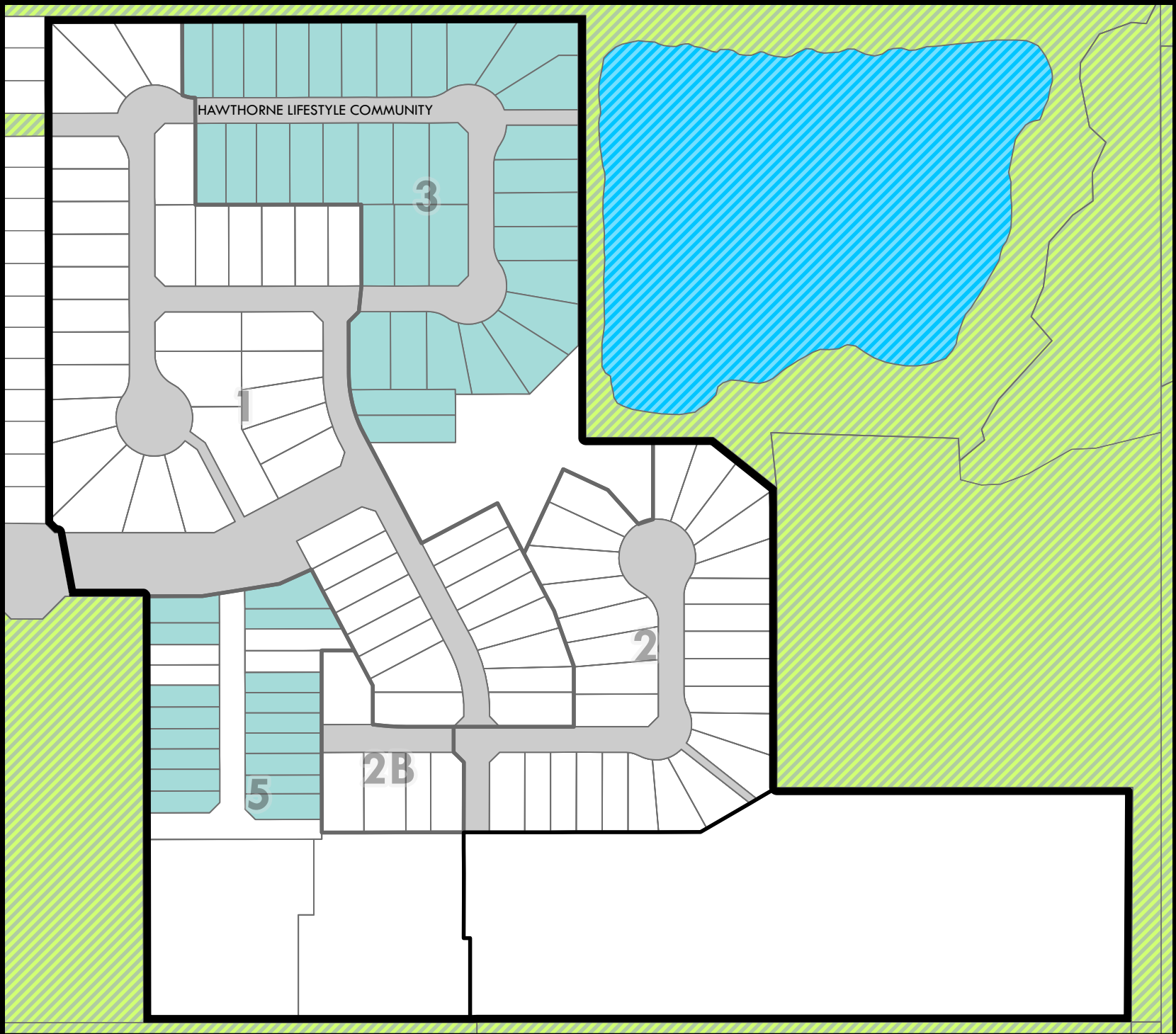
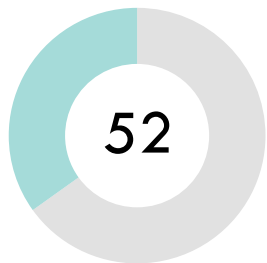




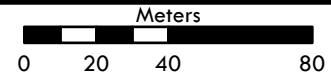
- City Boundary
- Neighbourhood Boundary
- Development Boundary
- Development Stage Boundary
- Parcel
- Vacant Parcel
- Parks and Natural Areas
- Storm Water Pond

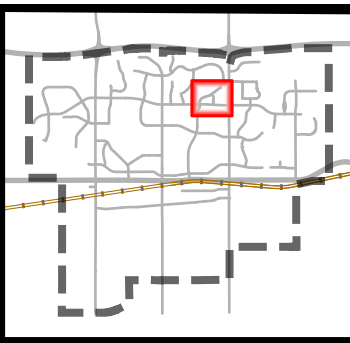
### Vacant lots as of: September 2023

- Occupied Lots 65.1% (97.0)
- Vacant Lots 34.9% (52.0)





## Heritage Creek Lot Vacancy and Development Stages

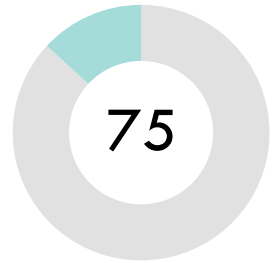




-  City Boundary
-  Neighbourhood Boundary
-  Development Boundary
-  Development Stage Boundary
-  Parcel
-  Vacant Parcel
-  Parks and Natural Areas
-  Storm Water Pond

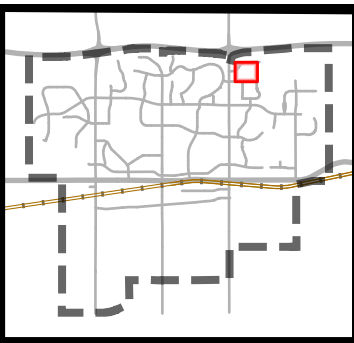
**Vacant lots as of:  
September 2023**









-  Occupied Lots 86.9% (497.0)
-  Vacant Lots 13.1% (75.0)





**Hilldowns Lot Vacancy and Development Stages**

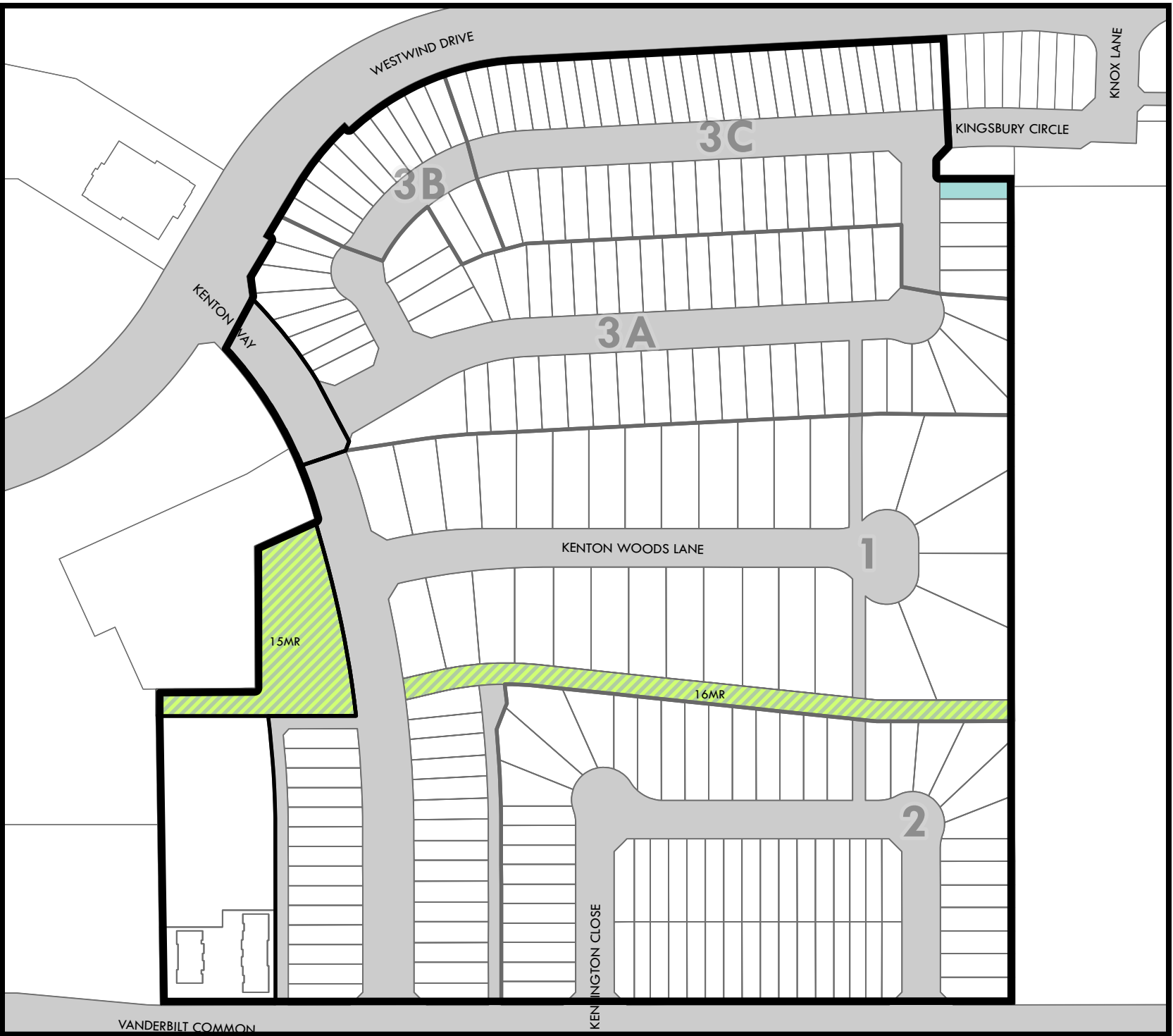
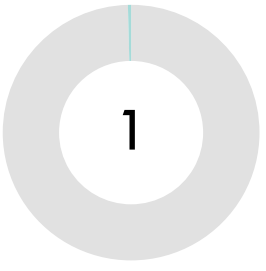




-  City Boundary
-  Neighbourhood Boundary
-  Development Boundary
-  Development Stage Boundary
-  Parcel
-  Vacant Parcel
-  Parks and Natural Areas
-  Storm Water Pond

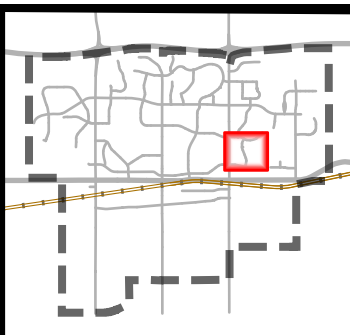
**Vacant lots as of:  
September 2023**

-  Occupied Lots 99.6% (251.0)
-  Vacant Lots 0.4% (1.0)



**Kenton Lot Vacancy and Development Stages**

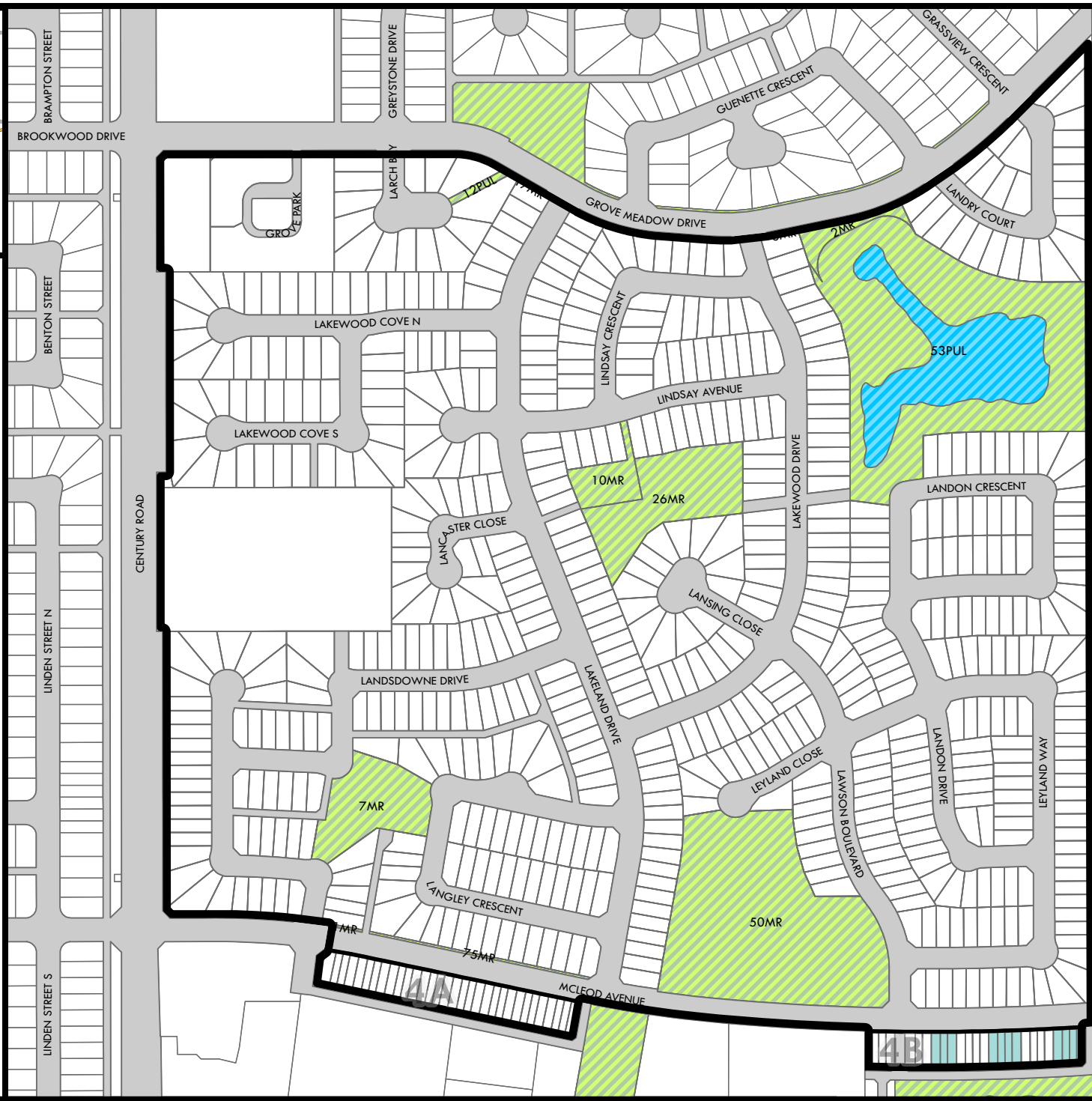
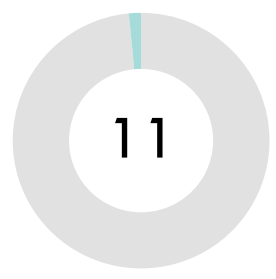




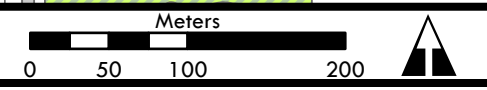
-  City Boundary
-  Neighbourhood Boundary
-  Development Boundary
-  Development Stage Boundary
-  Parcel
-  Vacant Parcel
-  Parks and Natural Areas
-  Storm Water Pond

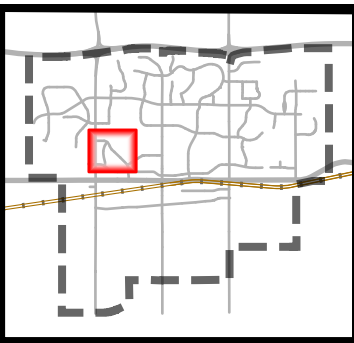
### Vacant lots as of: September 2023

Occupied Lots 98.5% (709.0)  
 Vacant Lots 1.5% (11.0)



# Lakewood Lot Vacancy and Development Stages

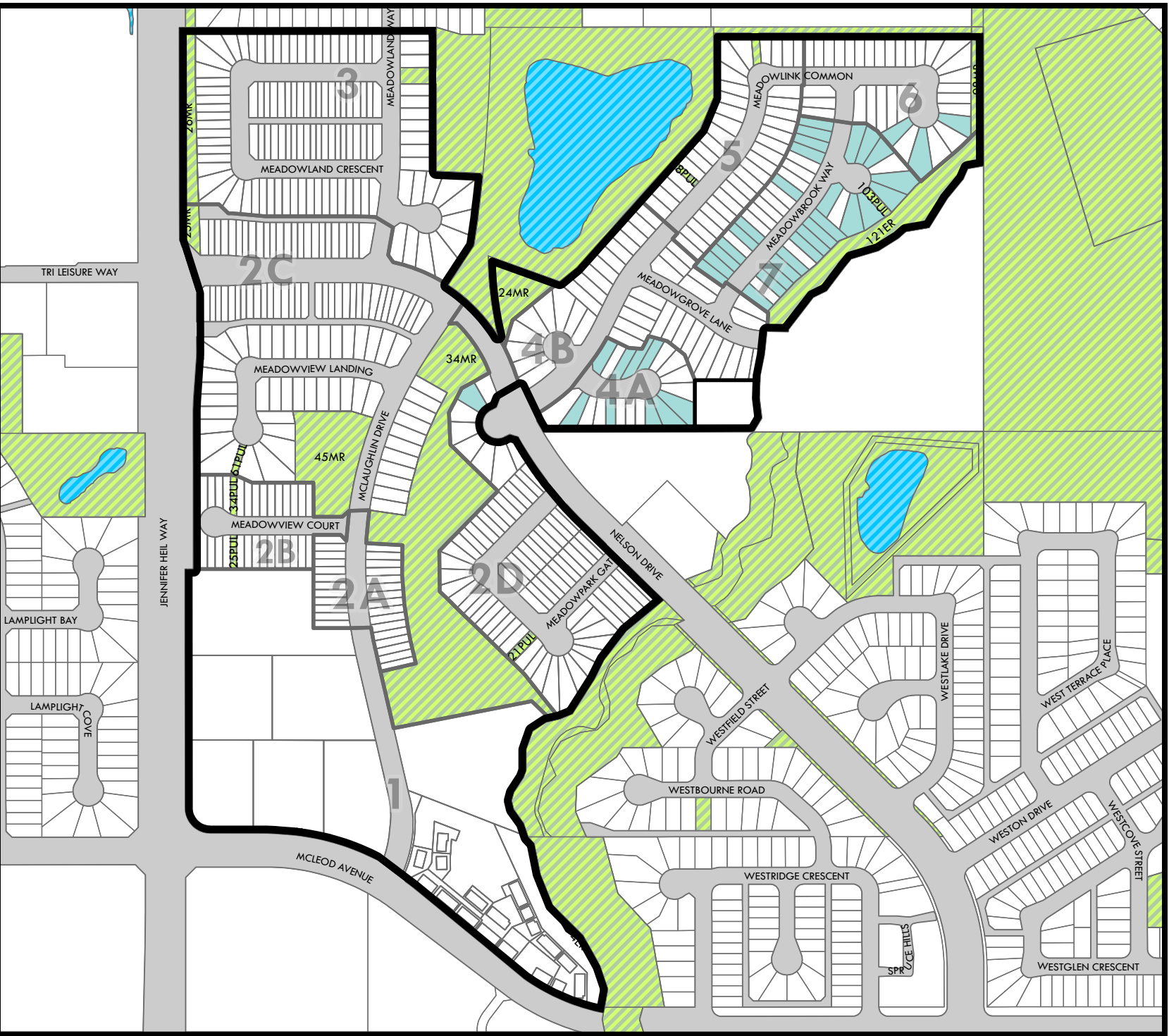
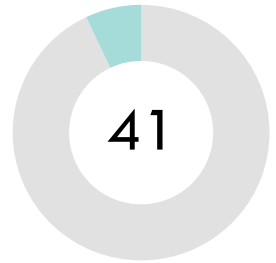





- City Boundary
- Neighbourhood Boundary
- Development Boundary
- Development Stage Boundary
- Parcel
- Vacant Parcel
- Parks and Natural Areas
- Storm Water Pond

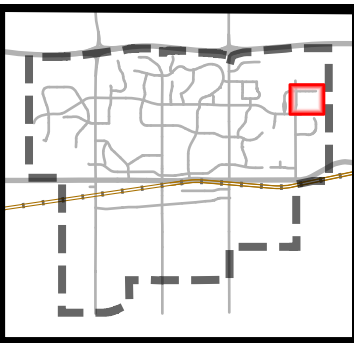
**Vacant lots as of:  
September 2023**









Occupied Lots 93.0% (542.0)  
 Vacant Lots 7.0% (41.0)





# McLaughlin Lot Vacancy and Development Stages

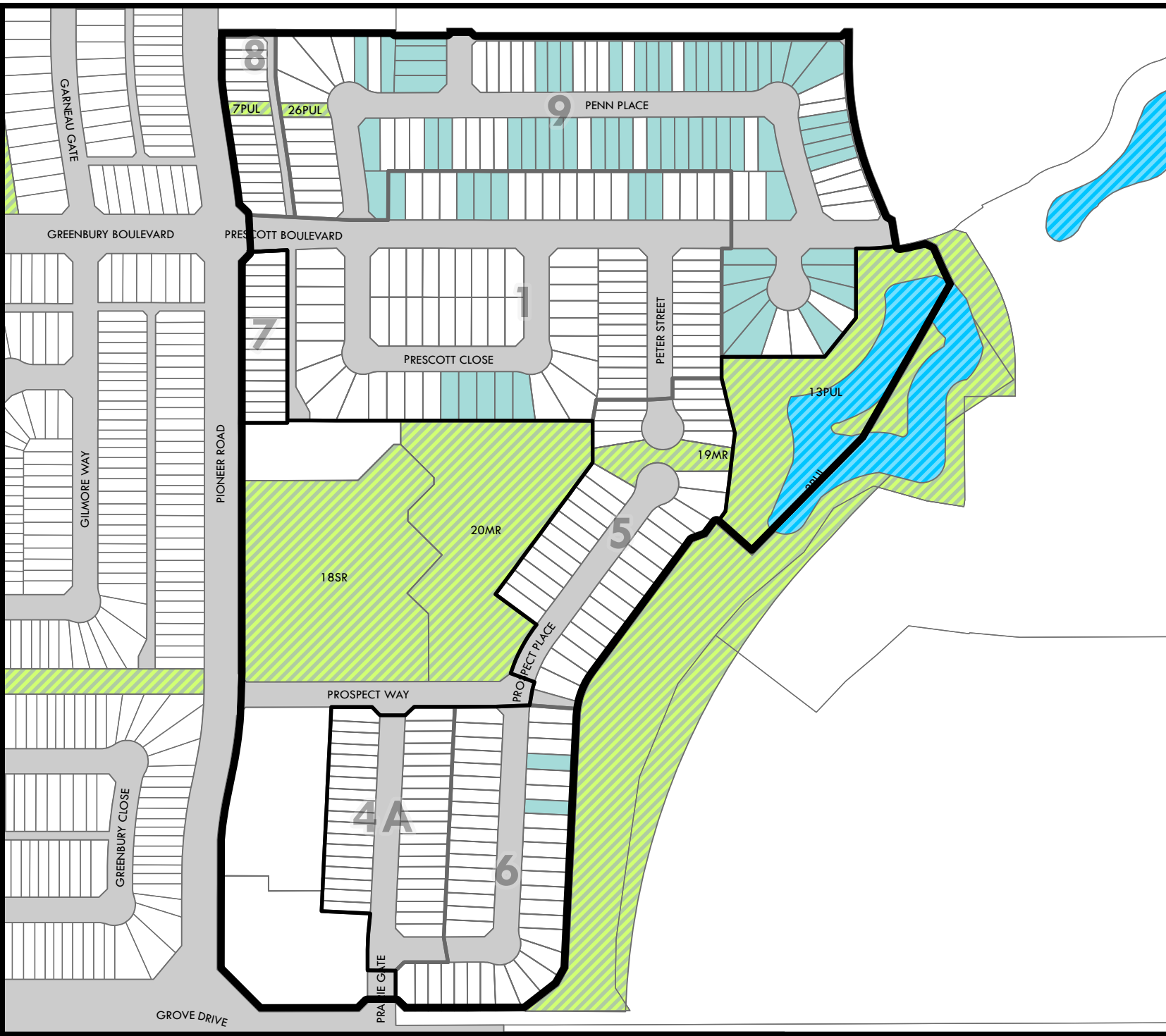
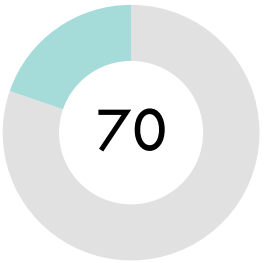





-  City Boundary
-  Neighbourhood Boundary
-  Development Boundary
-  Development Stage Boundary
-  Parcel
-  Vacant Parcel
-  Parks and Natural Areas
-  Storm Water Pond

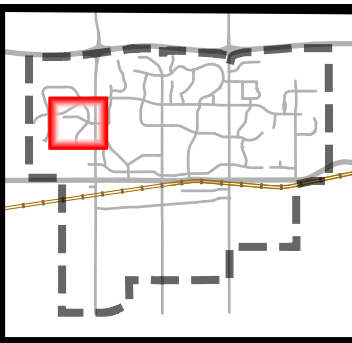
**Vacant lots as of:  
September 2023**

-  Occupied Lots 80.3% (285.0)
-  Vacant Lots 19.7% (70.0)



**Prescott Lot Vacancy and Development Stages**

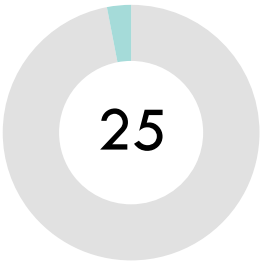





-  City Boundary
-  Neighbourhood Boundary
-  Development Boundary
-  Development Stage Boundary
-  Parcel
-  Vacant Parcel
-  Parks and Natural Areas
-  Storm Water Pond

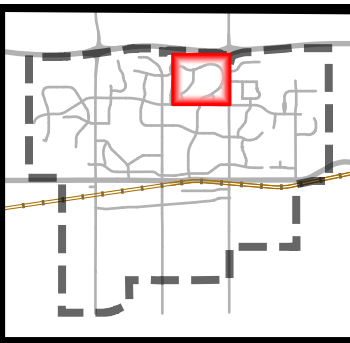
**Vacant lots as of:  
September 2023**

Occupied Lots 97.0% (802.0)  
Vacant Lots 3.0% (25.0)



**Spruce Ridge Lot Vacancy and Development Stages**

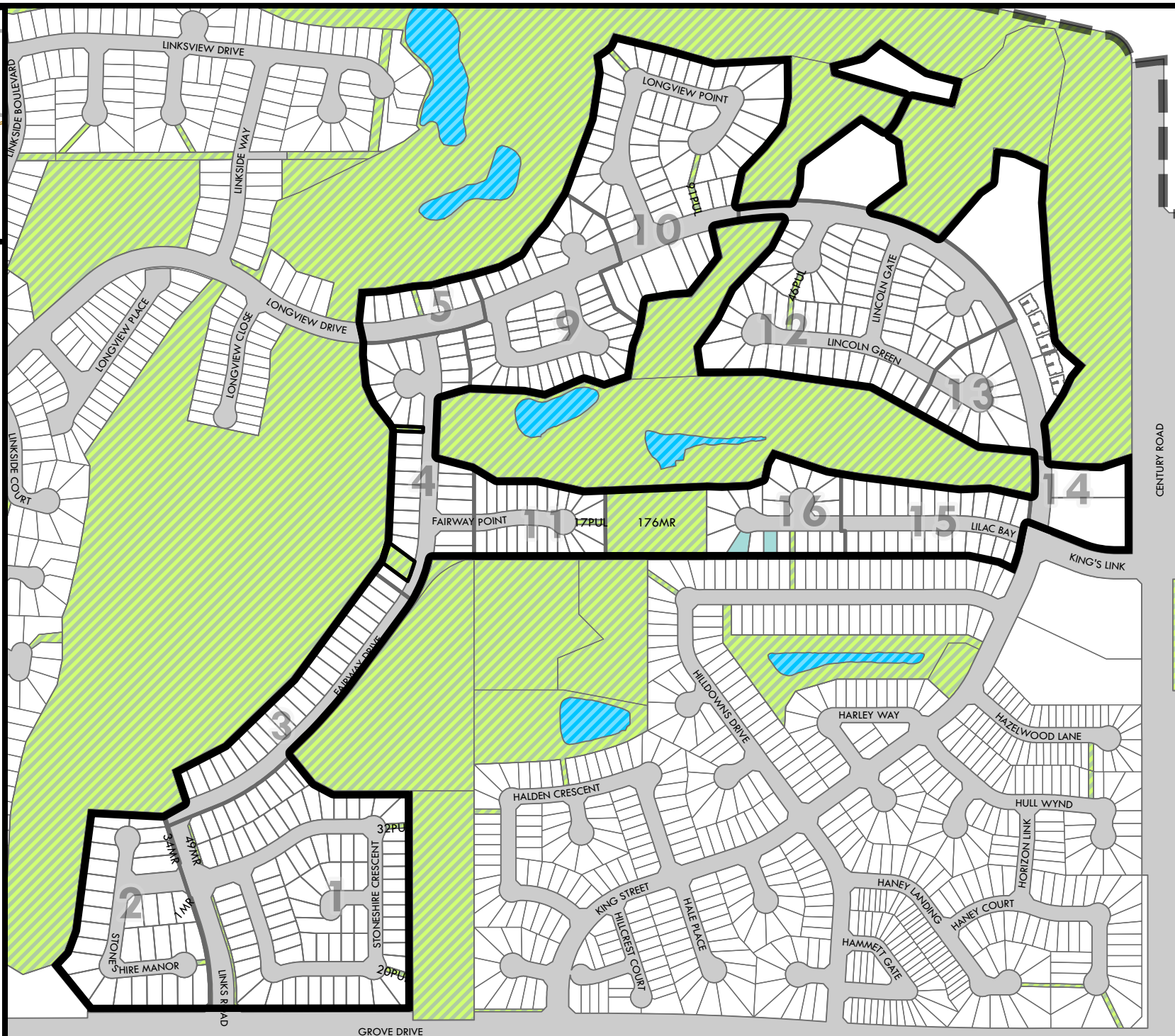
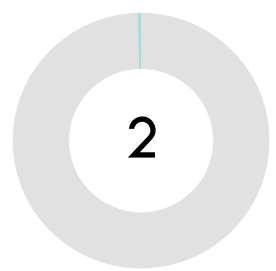




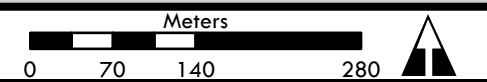
- City Boundary
- Neighbourhood Boundary
- Development Boundary
- Development Stage Boundary
- Parcel
- Vacant Parcel
- Parks and Natural Areas
- Storm Water Pond

**Vacant lots as of:  
September 2023**

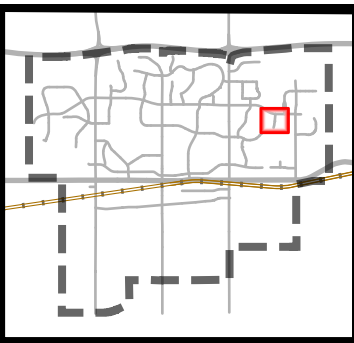
- Occupied Lots 99.6% (454.0)
- Vacant Lots 0.4% (2.0)







**Stoneshire Lot Vacancy and Development Stages**



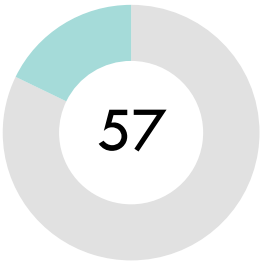




-  City Boundary
-  Neighbourhood Boundary
-  Development Boundary
-  Development Stage Boundary
-  Parcel
-  Vacant Parcel
-  Parks and Natural Areas
-  Storm Water Pond

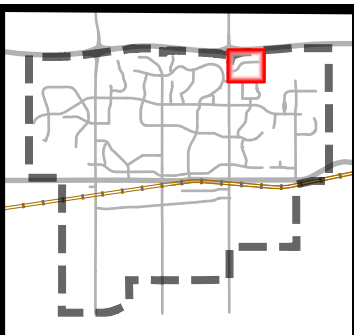
**Vacant lots as of:  
September 2023**









Occupied Lots 82.2% (263.0)  
 Vacant Lots 17.8% (57.0)





# Tonewood Lot Vacancy and Development Stages

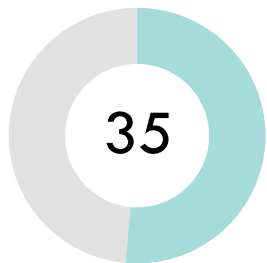




-  City Boundary
-  Neighbourhood Boundary
-  Development Boundary
-  Development Stage Boundary
-  Parcel
-  Vacant Parcel
-  Parks and Natural Areas
-  Storm Water Pond

**Vacant lots as of:  
September 2023**

-  Vacant Lots 51.5% (35.0)
-  Occupied Lots 48.5% (33.0)



# Westwind Lot Vacancy and Development Stages

