

## SPRUCE GROVE TRANSIT FARES

Cash Fare Ages 6+ Commuter service ( <b>without</b> transferability to ETS)	\$6.25
Cash Fare Ages 6+ Local service only within Spruce Grove	\$3.00
Ages 5 and under (with a paid passenger)	Free
10-ticket booklet ( <b>without</b> transferability to ETS)	\$56.00
Monthly Commuter Pass ( <b>without</b> transferability to ETS)	\$135.00
Monthly Youth/Student Pass (Under 18 or with valid student ID)	\$100.00
Monthly Spruce Grove/ETS Integrated Pass (with transferability to ETS)	\$197.00
U-Pass holders	Free
CNIB Pass holders	Free

### Riding the bus with a monthly bus pass

Show your monthly commuter pass to the driver when you board the bus.

### Riding the bus using cash or tickets as a fare

#### Route 560 Commuter Bus to Downtown Edmonton

##### Riding to or from Edmonton

When boarding the Route 560 bus in Spruce Grove or Edmonton, please deposit the \$6.25 cash fare or a Spruce Grove Transit ticket into the fare box.

##### Transferability

Transferability to Edmonton Transit service is not included in the Spruce Grove fare. An additional payment of the regular ETS fare is required when you board an Edmonton Transit bus or the LRT, with the exception of the Spruce Grove/ETS Integrated Pass.

##### Transfers

Edmonton Transit transfers are not valid when boarding Spruce Grove service in Edmonton.

##### Route 560 local service only

To ride the Route 560 within Spruce Grove only, please deposit the \$3.00 cash fare into the fare box.

### Where to purchase fare products

- Spruce Grove City Hall
- Spruce Grove Circle K Convenience Stores
- Spruce Grove Shoppers Drug Mart
- Border Paving Athletic Centre (Debit or credit cards only)

### For additional information regarding Spruce Grove Transit: [www.sprucegrove.org/transit](http://www.sprucegrove.org/transit)

*Route 560 operates under contract with Edmonton Transit Service.*

## ACHESON SHUTTLE INFORMATION

Parkland County provides a shuttle service between the Route 561 and Route 562 bus stops in Acheson and the businesses in Acheson zones 1-5. This service runs Monday to Friday (excluding statutory holidays). It's as easy as boarding the shuttle bus and letting the driver know which locations you are traveling to. In the afternoon you must book your shuttle trip by:

- Using the TransLoc app ([www.transloc.com](http://www.transloc.com)), or
- Calling Southland Transportation at 780-455-8222

Be sure to identify the bus route and your departure time.

### Acheson Shuttle Fare:

The shuttle transfer is included in the Spruce Grove transit fare.

## ETS INFORMATION

### ETS Real-Time

Track your bus anywhere anytime from your phone or computer using these recommended real-time tools:



### ETS Text & Ride 31100

Text the bus stop number to 31100 or bus stop # [space] bus route # to receive your bus schedule by text message.

### ETS BusLink 780-496-1600

Get automated transit information by phone 24/7.

### Customer Service

For assistance with transit-related questions, call 311 to speak with an agent 24/7 or email [311@edmonton.ca](mailto:311@edmonton.ca). If calling from outside Edmonton, dial 780-442-5311. For Lost & Found call 780-496-1622 and leave a message.

### Transit Watch 780-442-4900

Report unsafe behavior, suspicious activity or packages to uniformed ETS staff or call Transit Watch.

### TTY 780-944-5555

Telephone service for people with decreased hearing and/or speech abilities.



*All ETS routes are accessible and all buses are equipped with bike racks except for community and regional buses.*



# ROUTE 560

Downtown  
NAIT  
Spruce Grove

REVISED AUGUST 30, 2020



 **Spruce Grove TRANSIT**

# ROUTE ? How to Read a Schedule

All route brochures have a bus schedule and a map. Timing points are read in columns and rows. To find the estimated times that a bus stops at a particular location, read down the column under the location. To find the estimated times that a particular bus will stop at other locations, read across the row (left to right). Reading across the row tells you the time required for the bus to travel between timing points. For example, to be at Capilano TC for 8:22 a.m. you must board the bus at 100 St & 104 Ave at 7:55 a.m.

Route Number      The bold line indicates when the routes starts a return trip.

ROUTE 85				SATURDAY			
Downtown to Capilano				Capilano to Downtown			
100 St 104 Av	83 St 90 Av	79 St 90 Av	Capilano TC	Capilano TC	79 St 90 Av	100 St 104 Av	
<b>A</b>	<b>B</b>	<b>C</b>	<b>E</b>	<b>E</b>	<b>C</b>	<b>A</b>	
7:55	8:11	8:13	8:22	8:27	8:36	8:53	
8:55	9:11	9:13	9:22	9:27	9:36	9:53	
9:55	10:11	10:13	10:22	10:27	10:36	10:53	
10:55	11:11	11:13	11:22	11:27	11:36	11:53	
11:55	12:11	12:13	12:22	12:27	12:36	12:53	
12:55	1:11	1:13	1:22	1:27	1:36	1:53	
1:55	2:11	2:13	2:22	2:27	2:36	2:53	
2:55	3:11	3:13	3:22	3:27	3:36	3:53	
3:55	4:11	4:13	4:22	4:27	4:36	4:53	
4:55	5:11	5:13	5:22	5:27	5:36	5:53	
5:55	6:11	6:13	6:22				

Timing points are select bus stops along the route that correspond to times listed under each location. The letter in the circles can be found on the route map to pinpoint the location.

Read down the column to find the time your bus leaves your location.

Read across the row to find the time your bus arrives at the next timing point.

Bold text represents P.M. time.

For more information visit [takeETS.com](http://takeETS.com) or call 311 to speak with an agent.

# ROUTE 560

MONDAY TO FRIDAY

## Edmonton to Spruce Grove to Edmonton

Kingsway/ RAH TC	101 St Jasper Av	108 St 104 Av	SPRUCE GROVE Hilldowns Dr Grove Dr	SPRUCE GROVE Aspenglen Dr Grove Dr	SPRUCE GROVE J.Heil Way Tri Leisure Centre	SPRUCE GROVE J.Heil Way Tri Leisure Centre	SPRUCE GROVE King St McLeod Av	SPRUCE GROVE Century Rd McLeod Av	SPRUCE GROVE Century Rd Vanderbilt Co	Kingsway/ RAH TC	Kingsway/ RAH TC	101 St Jasper Av	108 St 104 Av
<b>A</b>	<b>B</b>	<b>C</b>	<b>D</b>	<b>E</b>	<b>F</b>	<b>F</b>	<b>G</b>	<b>H</b>	<b>I</b>	<b>A</b>	<b>A</b>	<b>B</b>	<b>C</b>
			5:34	5:39	5:42	5:42	5:50	5:55	6:02	6:26	6:26	6:35	6:45
			5:54	5:59	6:02	6:02	6:10	6:15	6:22	6:46	6:46	6:55	7:05
			6:08	6:13	6:16	6:16	6:24	6:29	6:36	7:01	7:01	7:10	7:20
			6:28	6:33	6:36	6:36	6:44	6:49	6:56	7:27	7:27	7:36	7:46
			6:48	6:53	6:56	6:56	7:04	7:09	7:16	7:48	7:48	7:57	8:07
			7:03	7:08	7:11	7:11	7:19	7:24	7:31	8:03	8:03	8:12	8:22
6:26	6:35	6:45	7:28	7:33	7:36	7:36	7:44	7:49	7:56	8:27	8:27	8:36	8:46
8:03	8:12	8:22	9:07	9:13	9:18	9:23	9:31	9:36	9:42	10:05	10:12	10:21	10:30
10:12	10:21	10:30	11:07	11:13	11:18	11:23	11:31	11:36	11:42	12:05	12:12	12:21	12:30
12:12	12:21	12:30	1:07	1:13	1:18	1:23	1:31	1:36	1:42	2:05	2:12	2:21	2:30
2:12	2:21	2:30	3:07	3:13	3:18	3:23	3:31	3:36	3:41	4:05	4:10	4:20	4:34
3:03	3:13	3:27	4:02	4:07	4:10	4:10	4:18	4:23	4:36	* See note below			
3:34	3:44	3:58	4:34	4:39	4:42	4:42	4:50	4:55	5:08	* See note below			
4:10	4:20	4:34	5:09	5:14	5:17	5:17	5:25	5:30	5:43				
4:31	4:41	4:55	5:33	5:38	5:41	5:41	5:49	5:54	6:07				
4:51	5:01	5:15	5:53	5:58	6:01	6:01	6:09	6:14	6:27				
5:35	5:45	5:59	6:34	6:39	6:42	6:42	6:50	6:55	7:08				

Bold Text represents P.M. time

TC = Transit Centre

Subject to change without notice

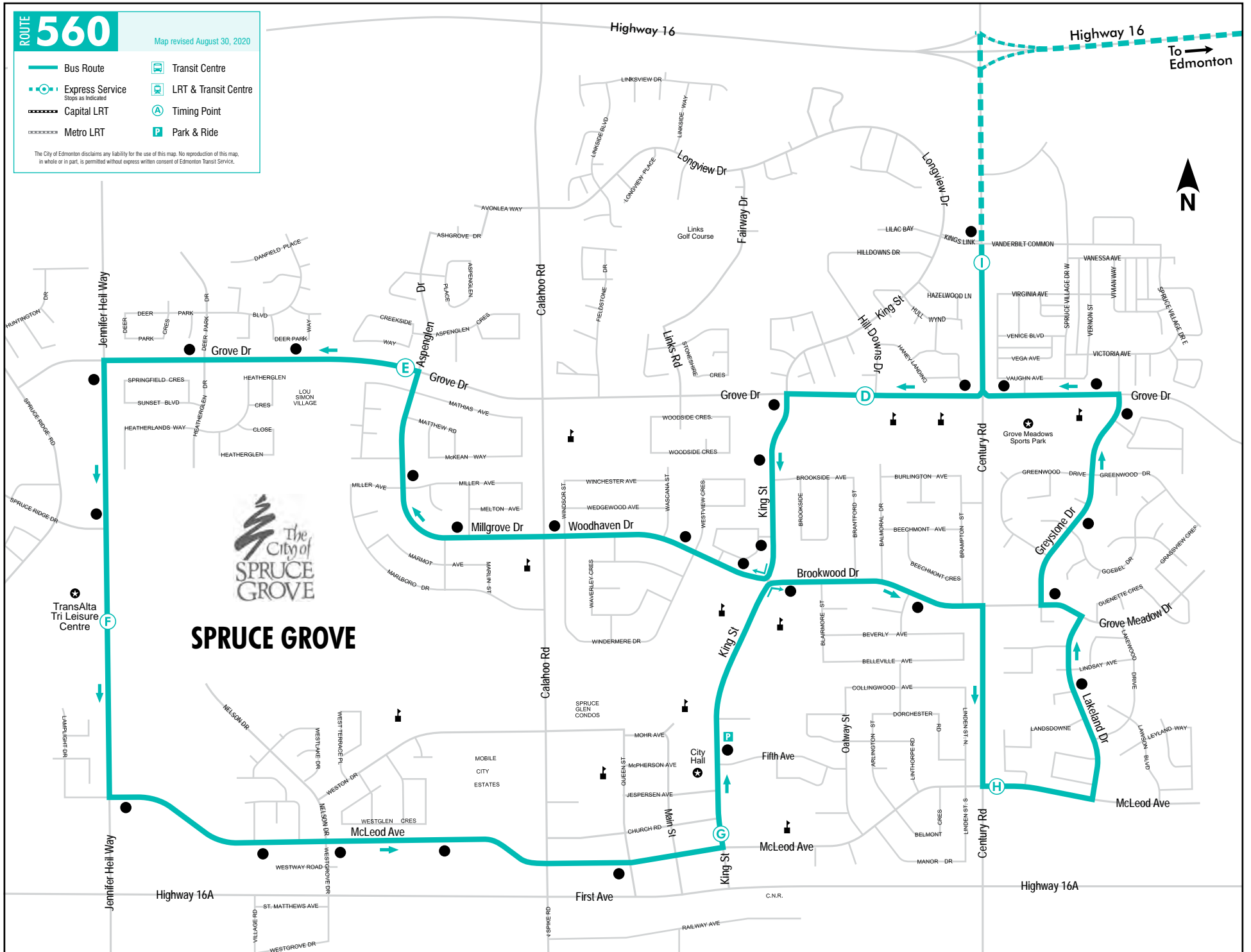
\* This trip returns to NAIT LRT Station via Acheson and Westmount as a Route 561 trip

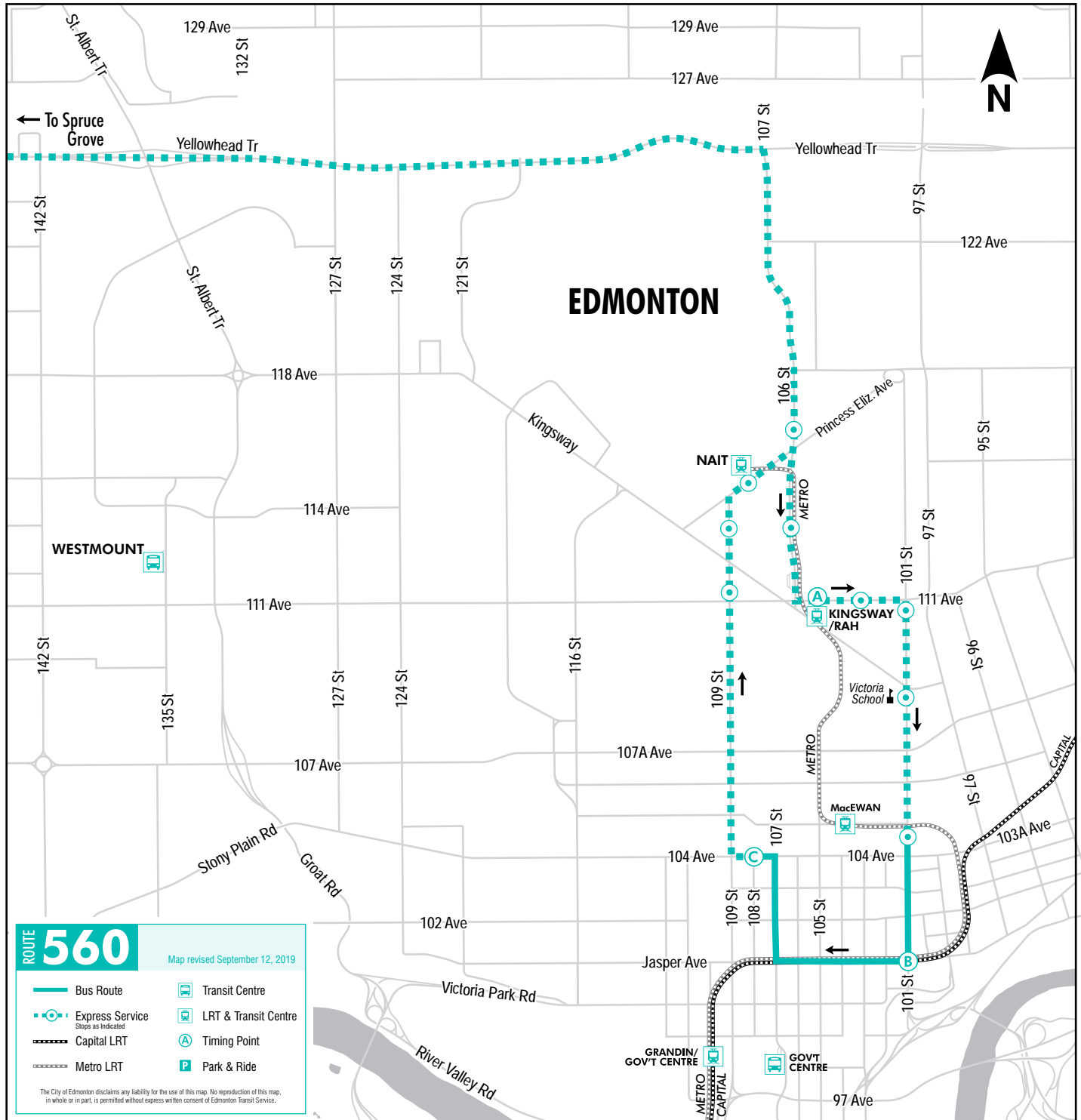
# ROUTE 560

Map revised August 30, 2020

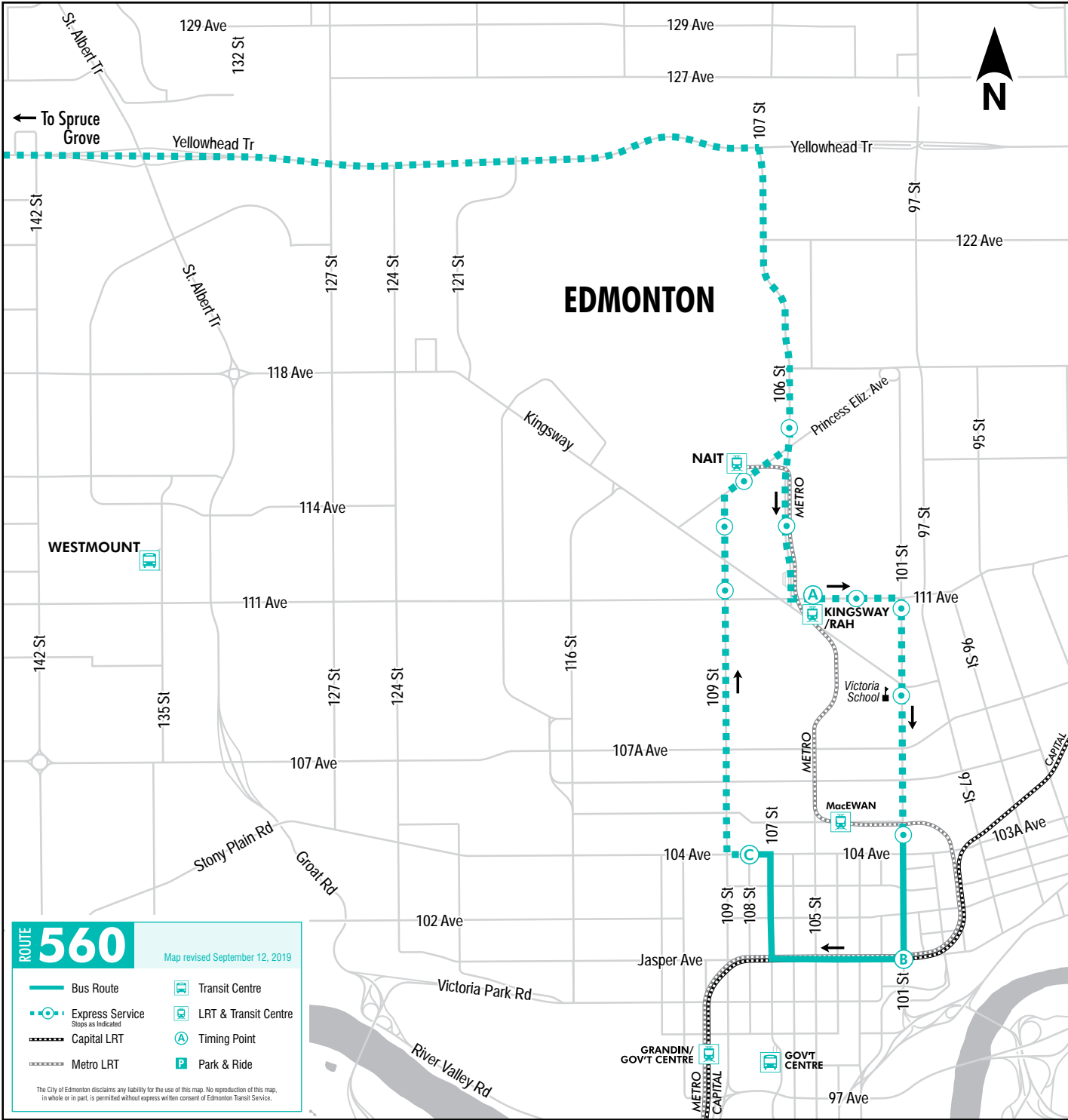
- Bus Route
- Express Service (Stops as indicated)
- Capital LRT
- Metro LRT
- Transit Centre
- LRT & Transit Centre
- Timing Point
- Park & Ride

The City of Edmonton disclaims any liability for the use of this map. No reproduction of this map, in whole or in part, is permitted without express written consent of Edmonton Transit Service.





# EDMONTON



← To Spruce Grove

WESTMOUNT

NAIT

KINGSWAY /RAH

Victoria School

MacEWAN

GRANDIN / GOV'T CENTRE

GOV'T CENTRE

**ROUTE 560**

Map revised September 12, 2019

- Bus Route
- Express Service (Stops as Indicated)
- Capital LRT
- Metro LRT
- Transit Centre
- LRT & Transit Centre
- Timing Point
- Park & Ride

The City of Edmonton disclaims any liability for the use of this map. No reproduction of this map, in whole or in part, is permitted without express written consent of Edmonton Transit Service.