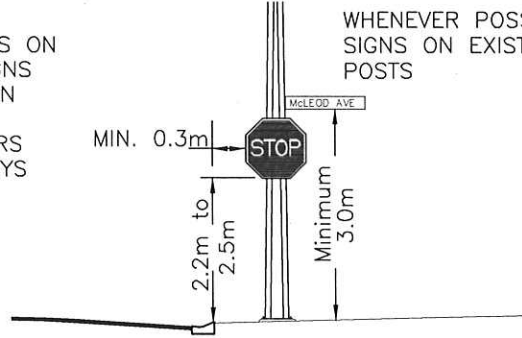
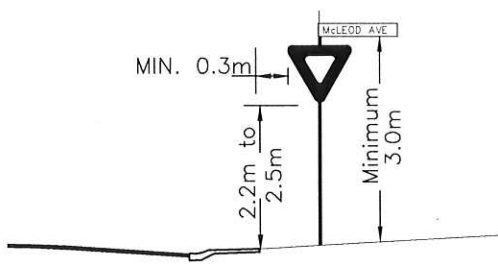


MOUNT STREET IDENTIFICATION SIGNS AT 90 DEGREE ANGLES ON TOP OF EACH OTHER. ID SIGNS TO HAVE 100mm LETTERS ON COLLECTOR AND RESIDENTIAL STREETS AND 150mm LETTERS ABBUTTING ARTERIAL ROADWAYS

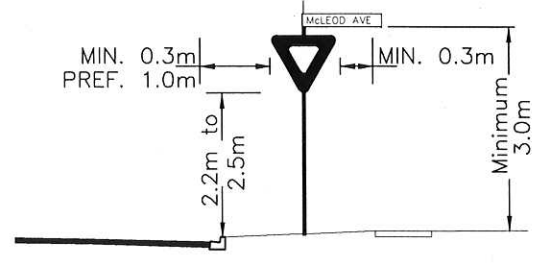


WHENEVER POSSIBLE MOUNT SIGNS ON EXISTING LIGHT POSTS

LOCAL RESIDENTIAL STREET



LOCAL RESIDENTIAL STREET



COLLECTOR STREET

WHERE PRACTICAL MOUNT STREET NAME SIGNS AS FOLLOWS:

- 1) ON A STREET LIGHT STANDARD AT THE INTERSECTION;
- 2) ON THE TOP OF A YIELD OR STOP SIGN POST AT THE INTERSECTION; OR
- 3) ON A SEPARATE POST ONLY IF THE ABOVE 2 LOCATIONS ARE NOT SUITABLE.

XREFS

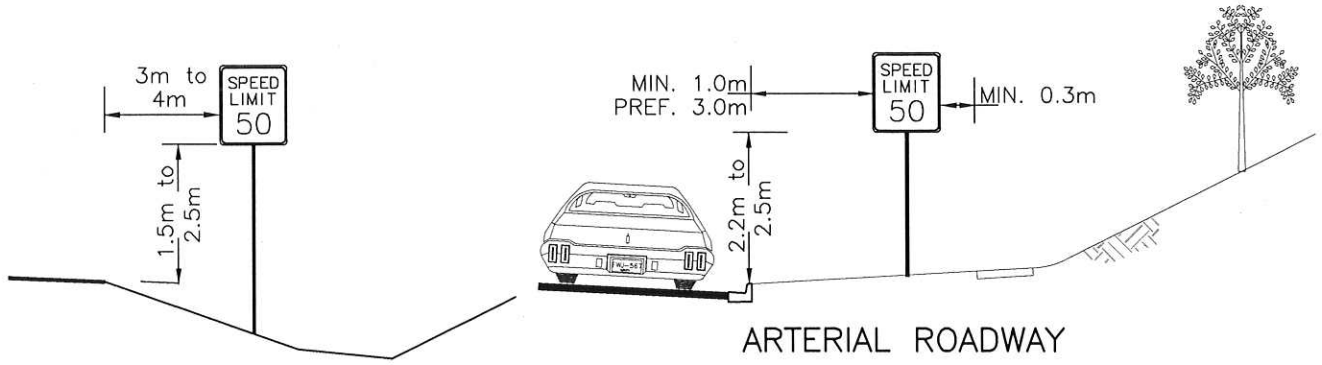
C:\DETAILS\SHEET2-TK

THE CITY OF
SPRUCE GROVE

PLANNING AND INFRASTRUCTURE

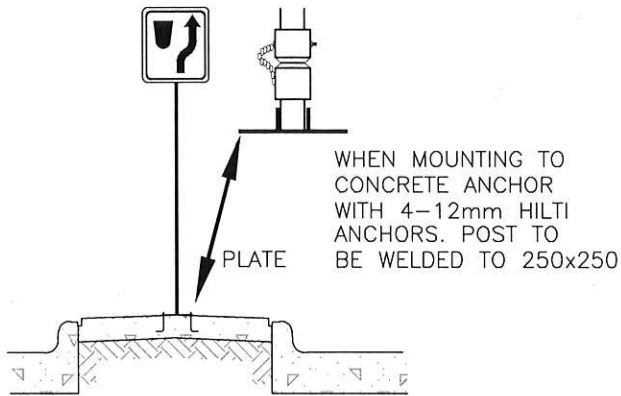
REVISIONS		
DATE	DETAILS	DRAWN

TRAFFIC SIGNAGE		
	DRAWN: T. CRAWFORD	DATE: MARCH 6, 2006
	CHECKED: J. MUSTARD	SCALE: NOT TO SCALE
	APPROVED: J. MUSTARD	DRAWING No.: SN-01

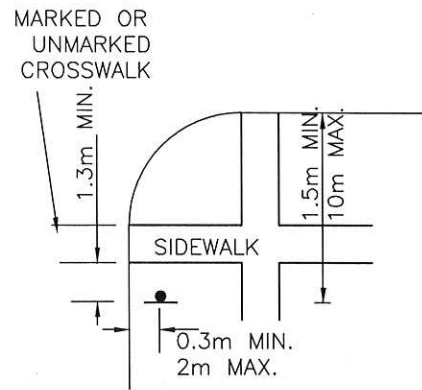


RURAL/INDUSTRIAL

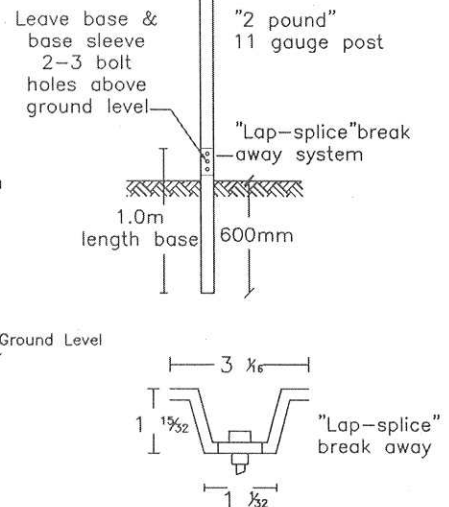
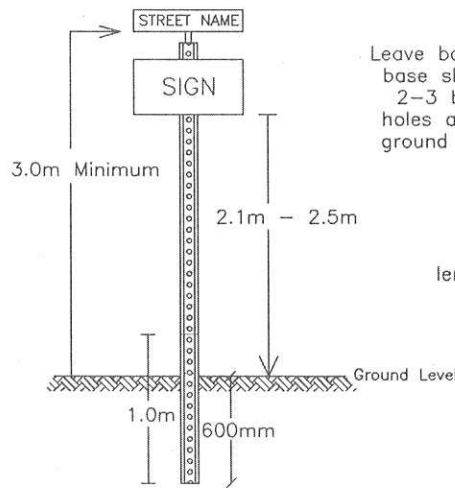
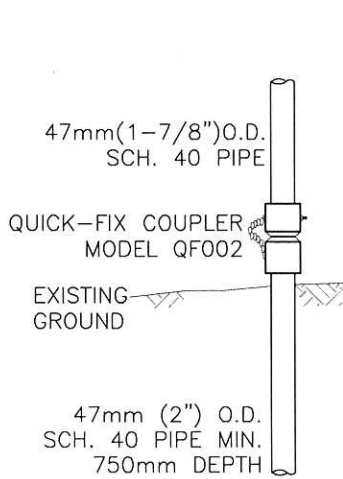
ARTERIAL ROADWAY



MEDIAN/CONCRETE DETAIL



INTERSECTION DETAIL



MATERIALS DETAIL

NOTE: QUICKFIX BASES ARE REQUIRED ON ARTERIAL AND MAJOR COLLECTOR ROADS ONLY.

THE CITY OF
SPRUCE GROVE

PLANNING AND INFRASTRUCTURE

REVISIONS

DATE	DETAILS	DRAWN
02/14	MATERIAL SIZE	RP
04/15	ADDT'L MATERIAL	RP

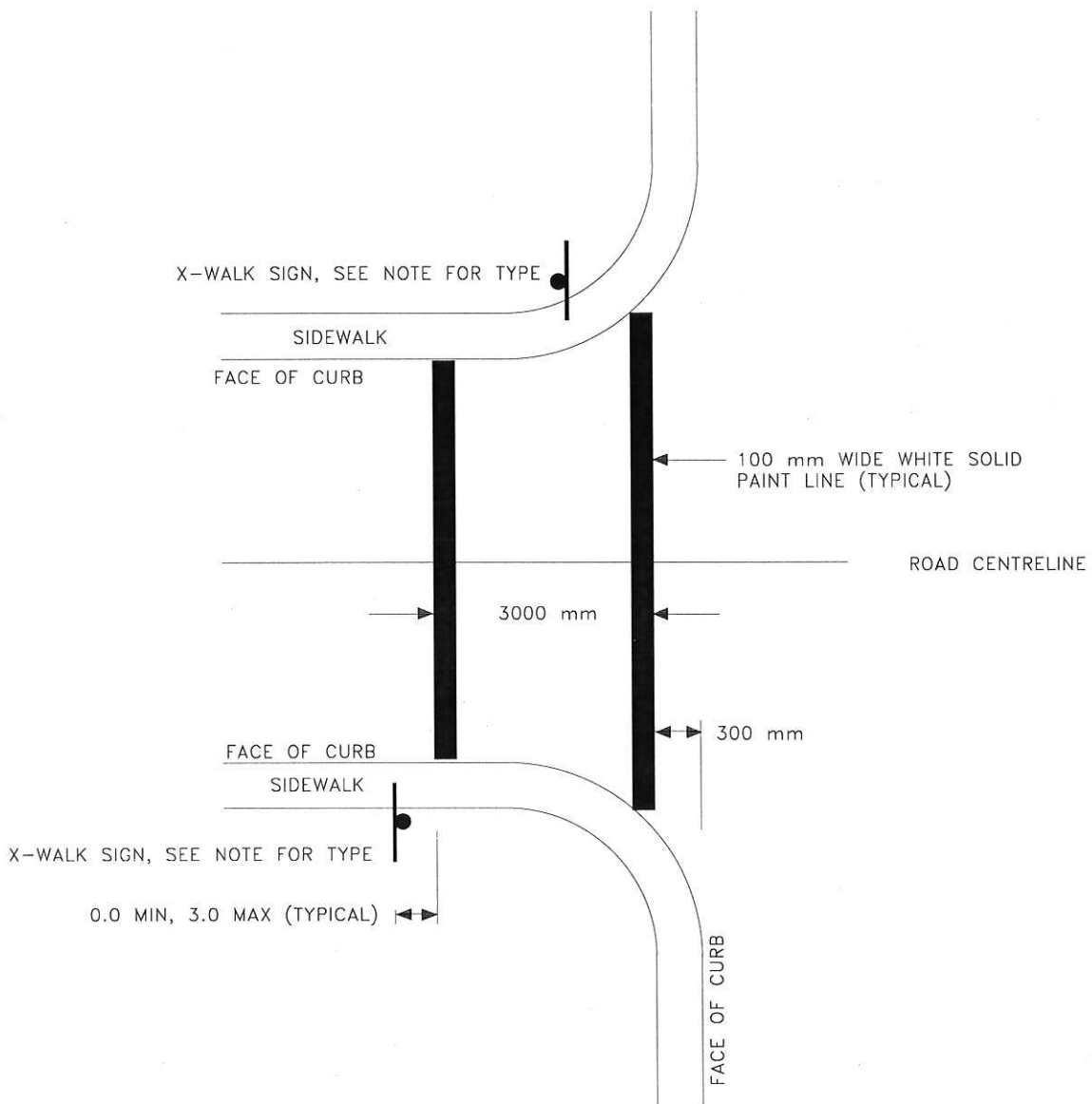
TRAFFIC SIGNAGE



DRAWN: T. CRAWFORD	DATE: MARCH 6, 2006
CHECKED: J. MUSTARD	SCALE: NOT TO SCALE
APPROVED: J. MUSTARD	DRAWING No.: SN-02

XREFS

C:\DETAILS\SHEET2-TK



NOTE RE SIGNS:
 RA-3 FOR SCHOOL CROSSWALK
 RA-4 FOR PEDESTRIAN CROSSWALK

NOTE RE LOCATIONS: CROSSWALK TYPES ABOVE ARE NOT PERMITTED AT MID-BLOCK LOCATIONS

XREFS

C:\DETAILS\SHEET2-TK

THE CITY OF
 SPRUCE GROVE

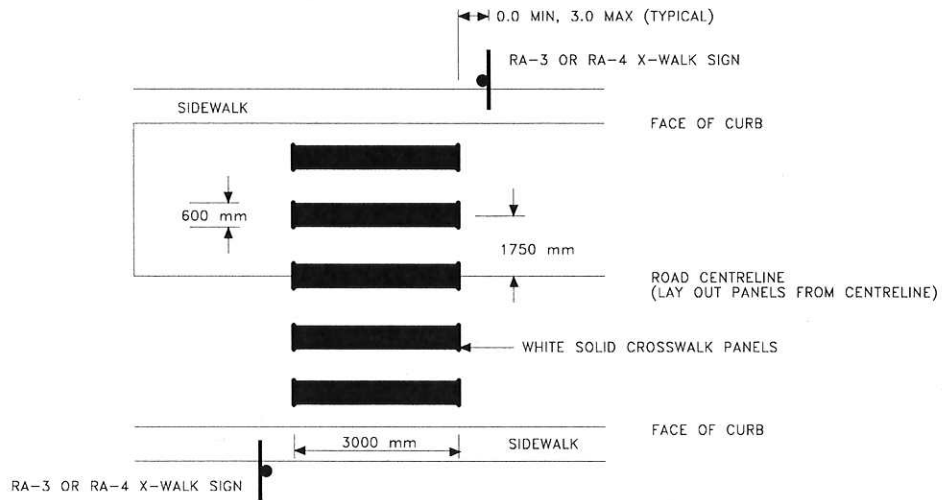
PLANNING AND INFRASTRUCTURE

REVISIONS		
DATE	DETAILS	DRAWN

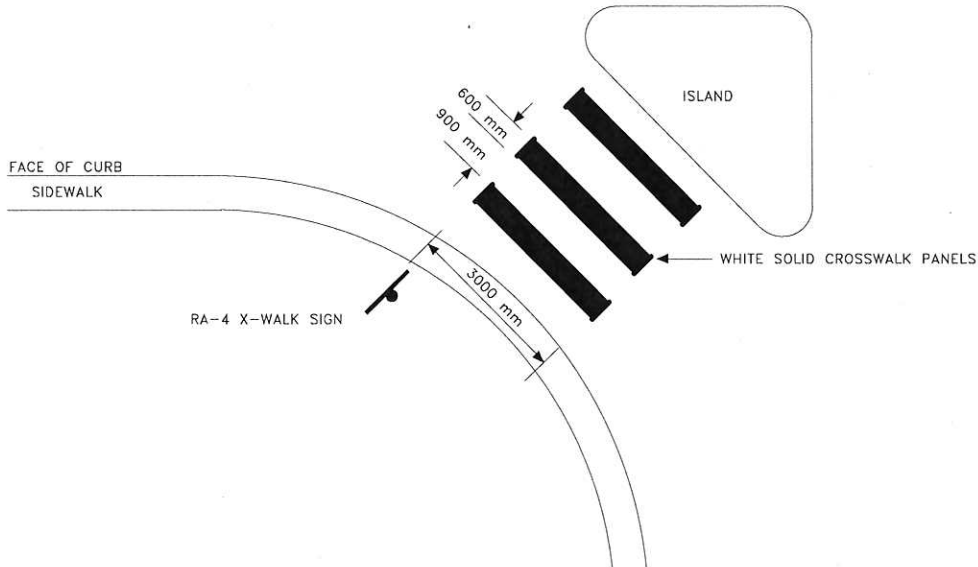


PEDESTRIAN CROSSWALK

DRAWN: T. CRAWFORD	DATE: MARCH 6, 2006
CHECKED: J. MUSTARD	SCALE: NOT TO SCALE
APPROVED: J. MUSTARD	DRAWING No.: SN-03



**AT MID-BLOCK LOCATIONS - ALL ROADWAY CLASSIFICATIONS
AT UNSIGNALIZED INTERSECTIONS - ARTERIAL ROADWAYS
AS WARRANTED.**



AT RAMP LOCATIONS

THE CITY OF
SPRUCE GROVE

PLANNING AND INFRASTRUCTURE

XREFS

C:\DETAILS\SHEET2-TK

REVISIONS			ZEBRA PEDESTRIAN CROSSWALK		
DATE	DETAILS	DRAWN			
				DRAWN: T. CRAWFORD	DATE: MARCH 6, 2006
				CHECKED: J. MUSTARD	SCALE: NOT TO SCALE
				APPROVED: J. MUSTARD	DRAWING No.: SN-04